



Sheringham Shoal and Dudgeon Offshore Wind Farm Extension Projects

Land Plans (Revision D)

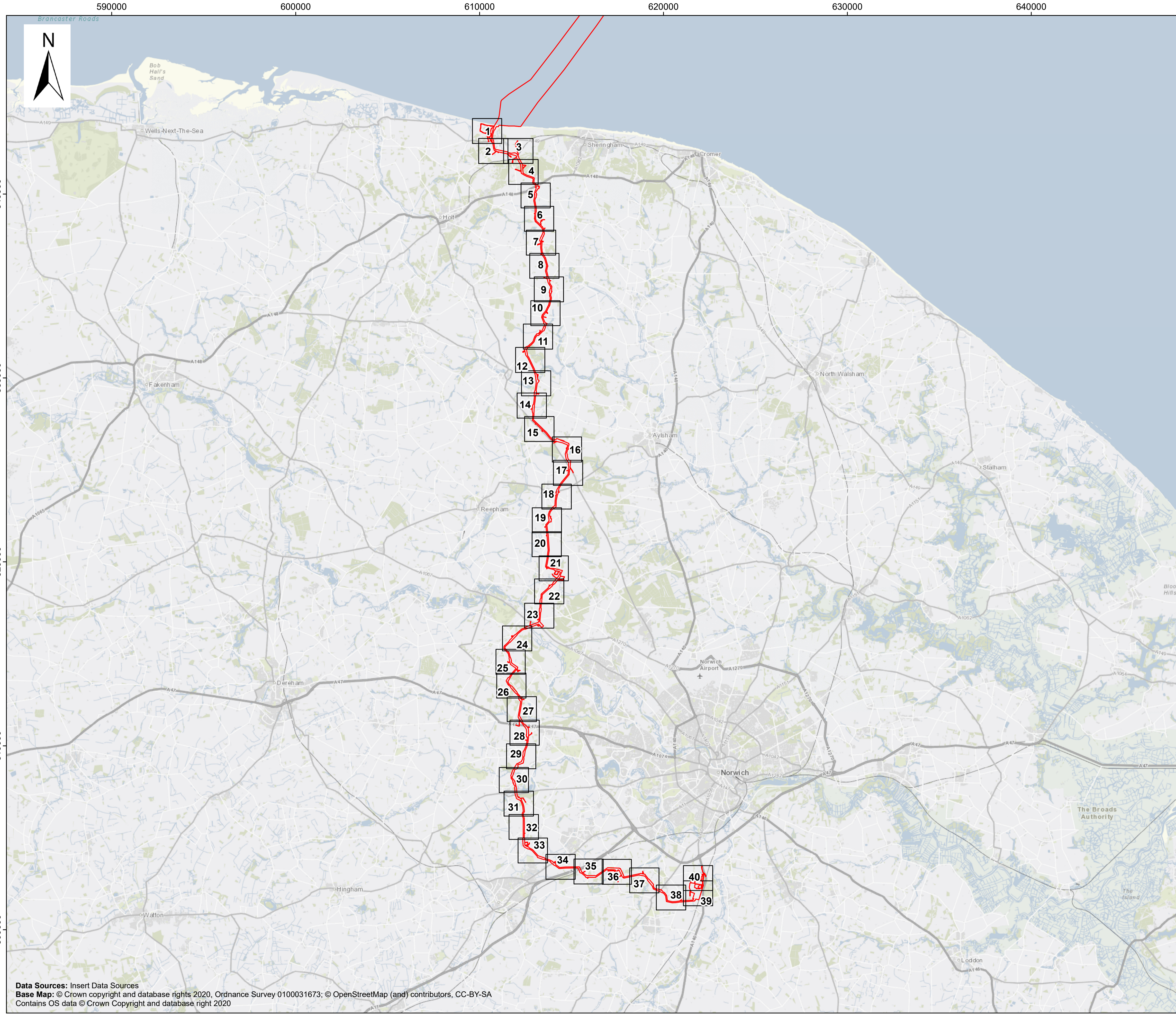
Revision D

Material Change Request Application

April 2023

Document Reference: 2.3

APFP Regulation: 5(2)(i)



Sheringham Shoal and Dudgeon Extension Projects

Title: Land Plan - Onshore

Key Plan

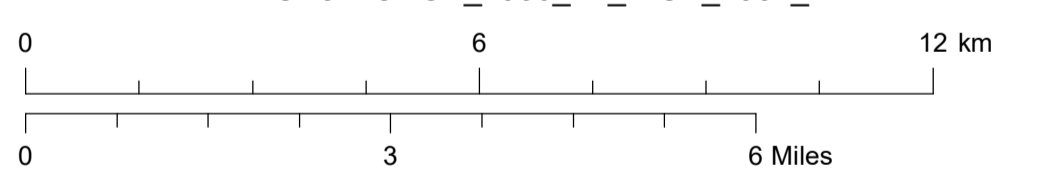
APFP Regulations Reference: 5(2)(i)
Application Doc. no.: 2.3

Legend:

- Order Limits
- Sheet Extent



Coordinate Reference System: British National Grid
Transformation WGS84: OSGB_1936_To_WGS_1984_7



Scale: 1:100,000 Scale at size: A1

D	04/04/2023	Fourth Issue – Material Change	PR	SH	HH
C	28/02/2023	Third Issue	PR	SH	HH
B	12/10/2022	Second Issue	PR	SH	HH
A	10/08/2022	First Issue	PR	SH	HH
REV	DATE	STATUS	DRW	CHK	APR

Data Sources: Insert Data Sources
Base Map: © Crown copyright and database rights 2020, Ordnance Survey 0100031673; © OpenStreetMap (and) contributors, CC-BY-SA
Contains OS data © Crown Copyright and database right 2020



610000



Sheringham Shoal and Dudgeon Extension Projects

Title: Land Plan - Onshore

Sheet 1 of 40

APFP Regulations Reference: 5(2)(i)
Application Doc. no.: 2.3

Legend:

Order Limits

Sheet Extent

Land Subject to Temporary Occupation and Use and Acquisition of Permanent Rights

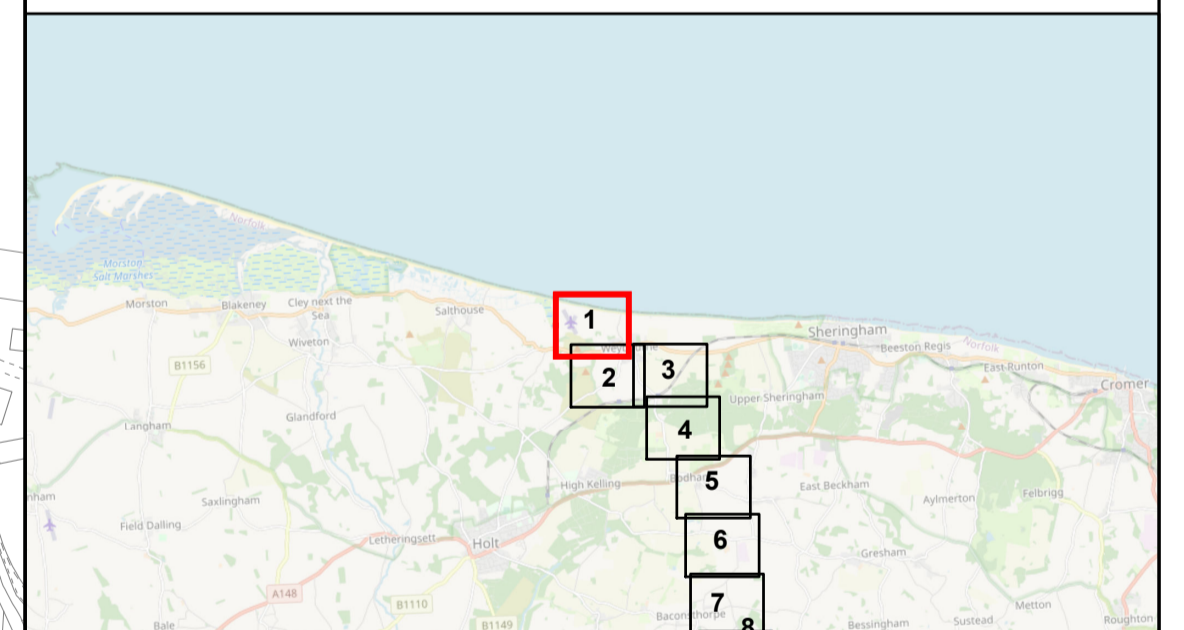
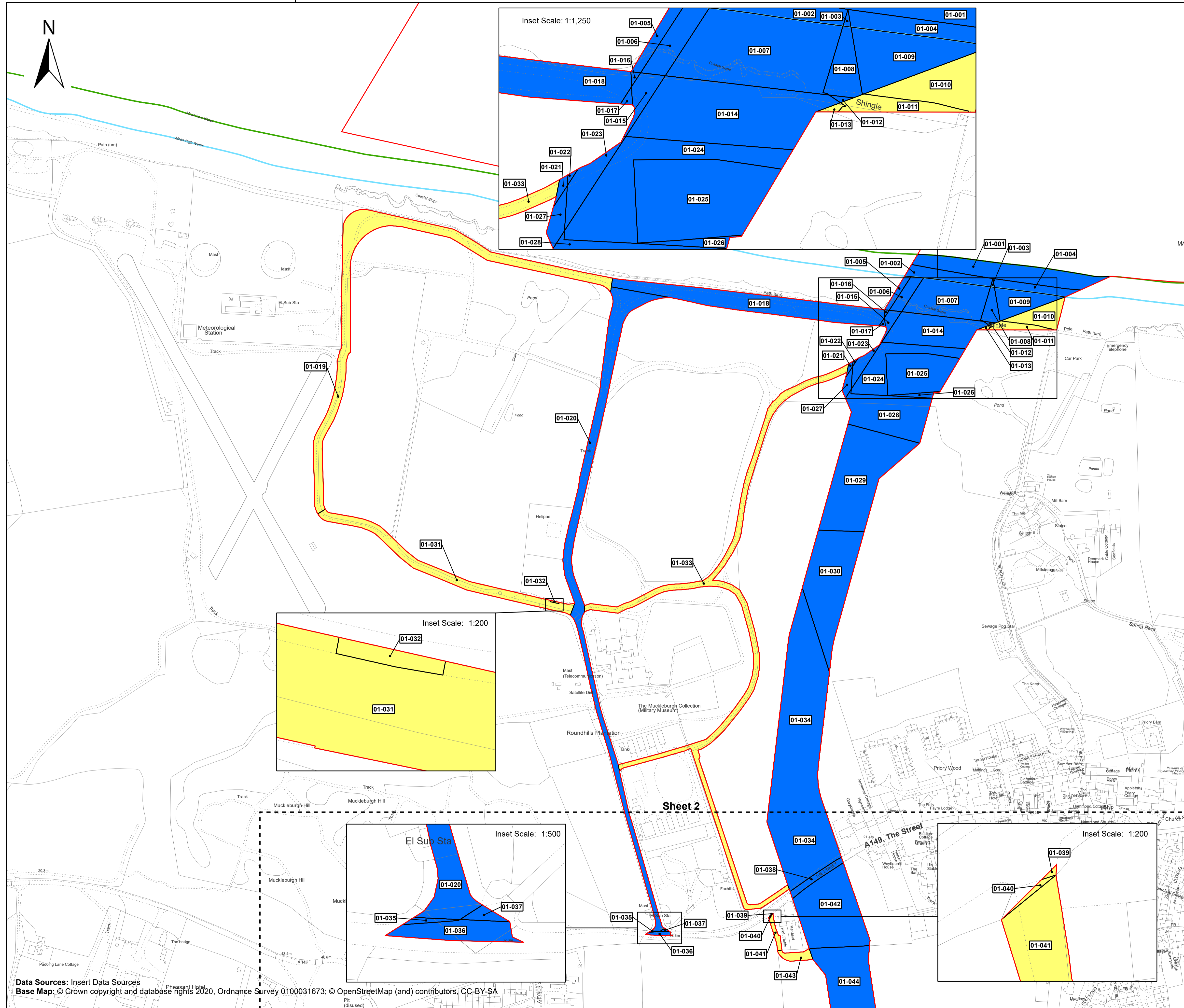
Land Subject to Temporary Occupation and Use

Mean High Water (Springs)

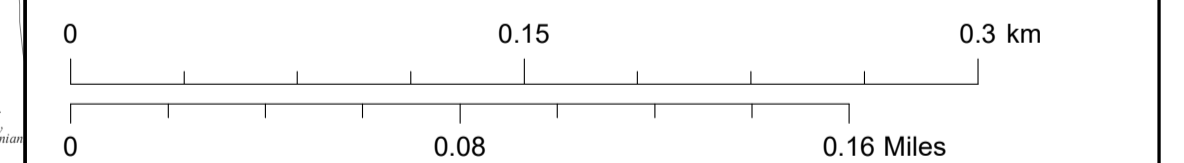
Mean Low Water (Springs)

01-001; 01-002; 01-003; 01-004; 01-005; 01-006; 01-007; 01-008; 01-009; 01-010; 01-011; 01-012; 01-013; 01-014; 01-015; 01-016; 01-017; 01-018; 01-019; 01-020; 01-021; 01-022; 01-023; 01-024; 01-025; 01-026; 01-027; 01-028; 01-029; 01-030; 01-031; 01-032; 01-033; 01-039; 01-040; 01-041; 01-042; 01-043; 01-044

01-010; 01-011; 01-013; 01-019; 01-031; 01-032; 01-033; 01-039; 01-040; 01-041; 01-043



Coordinate Reference System: British National Grid
Transformation WGS84: OSGB_1936_To_WGS_1984_7



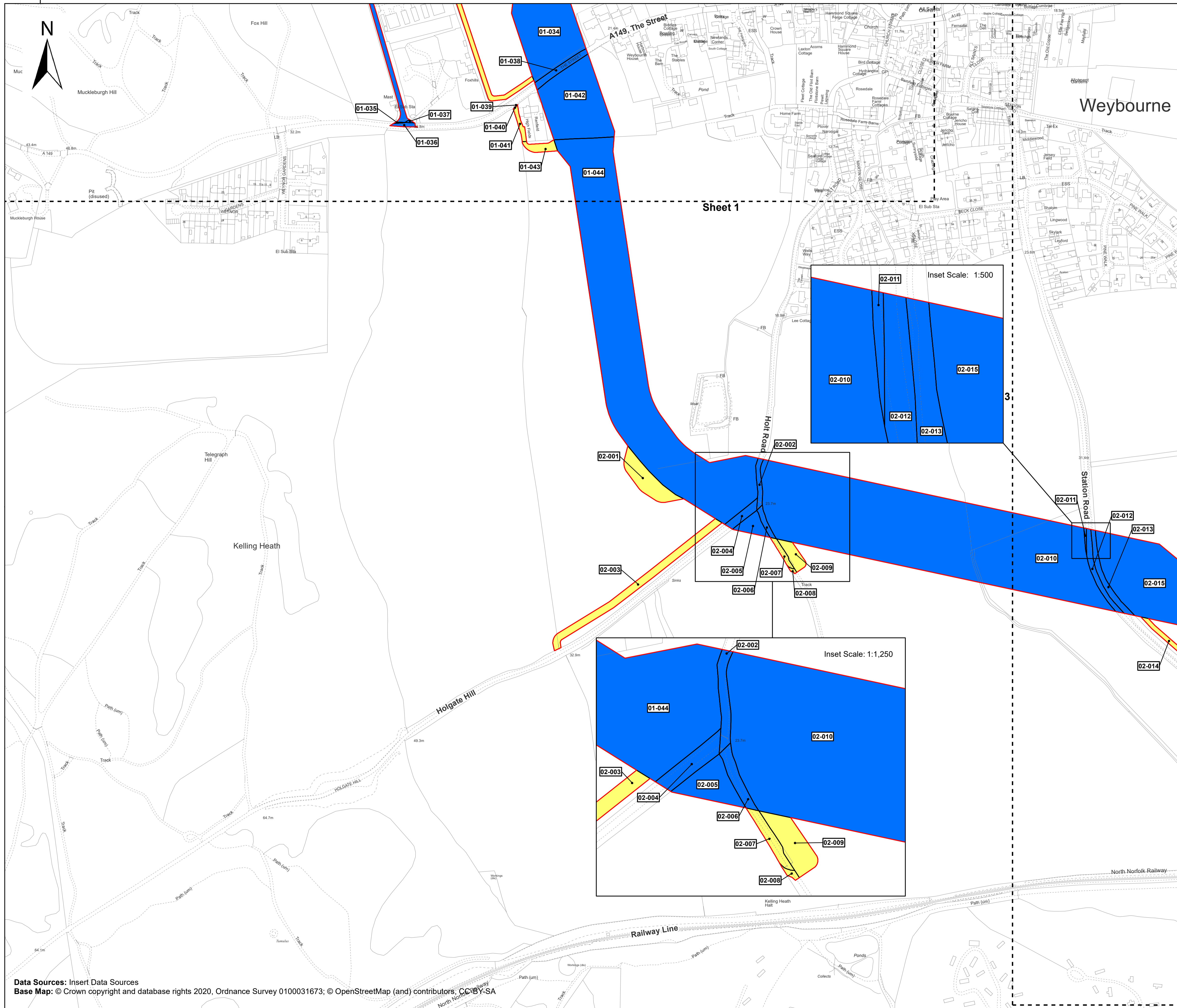
Scale: 1:2,500 Scale at size: A1

D	04/04/2023	Fourth Issue – Material Change	PR	SH	HH
C	28/02/2023	Third Issue	PR	SH	HH
B	12/10/2022	Second Issue	PR	SH	HH
A	10/08/2022	First Issue	PR	SH	HH
REV	DATE	STATUS	DRW	CHK	APR

Data Sources: Insert Data Sources
Base Map: © Crown copyright and database rights 2020, Ordnance Survey 0100031673; © OpenStreetMap (and) contributors, CC-BY-SA



610000



Sheringham Shoal and Dudgeon Extension Projects

Title: Land Plan - Onshore

Sheet 2 of 40

APFP Regulations Reference: 5(2)(i)
Application Doc. no.: 2.3

Legend:

Order Limits

Sheet Extent

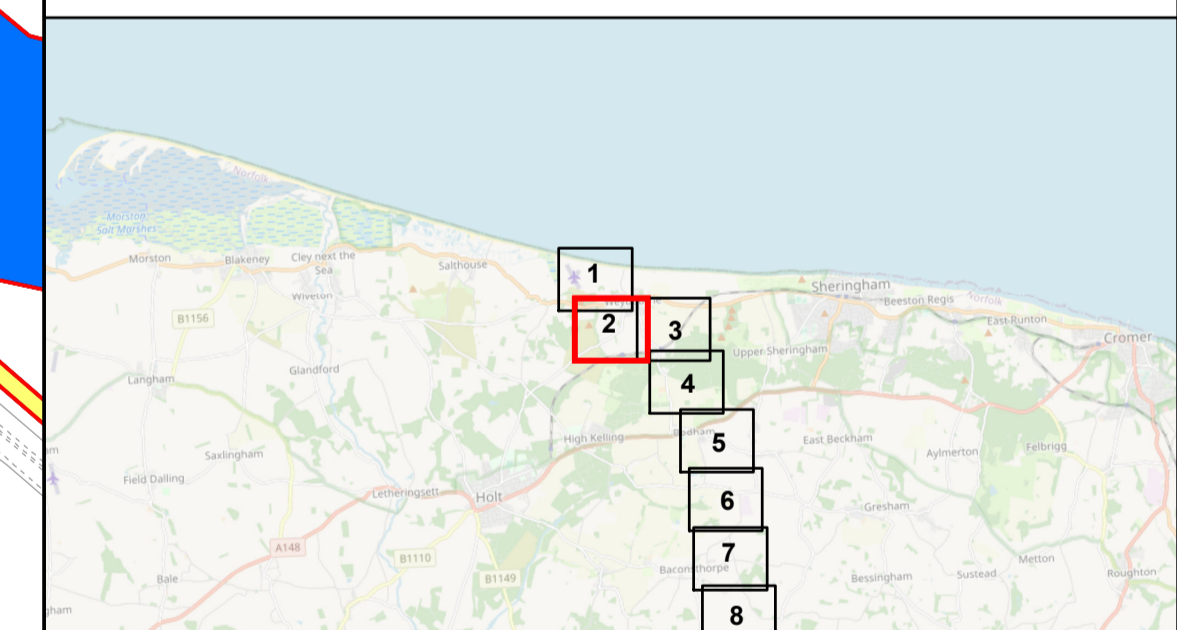
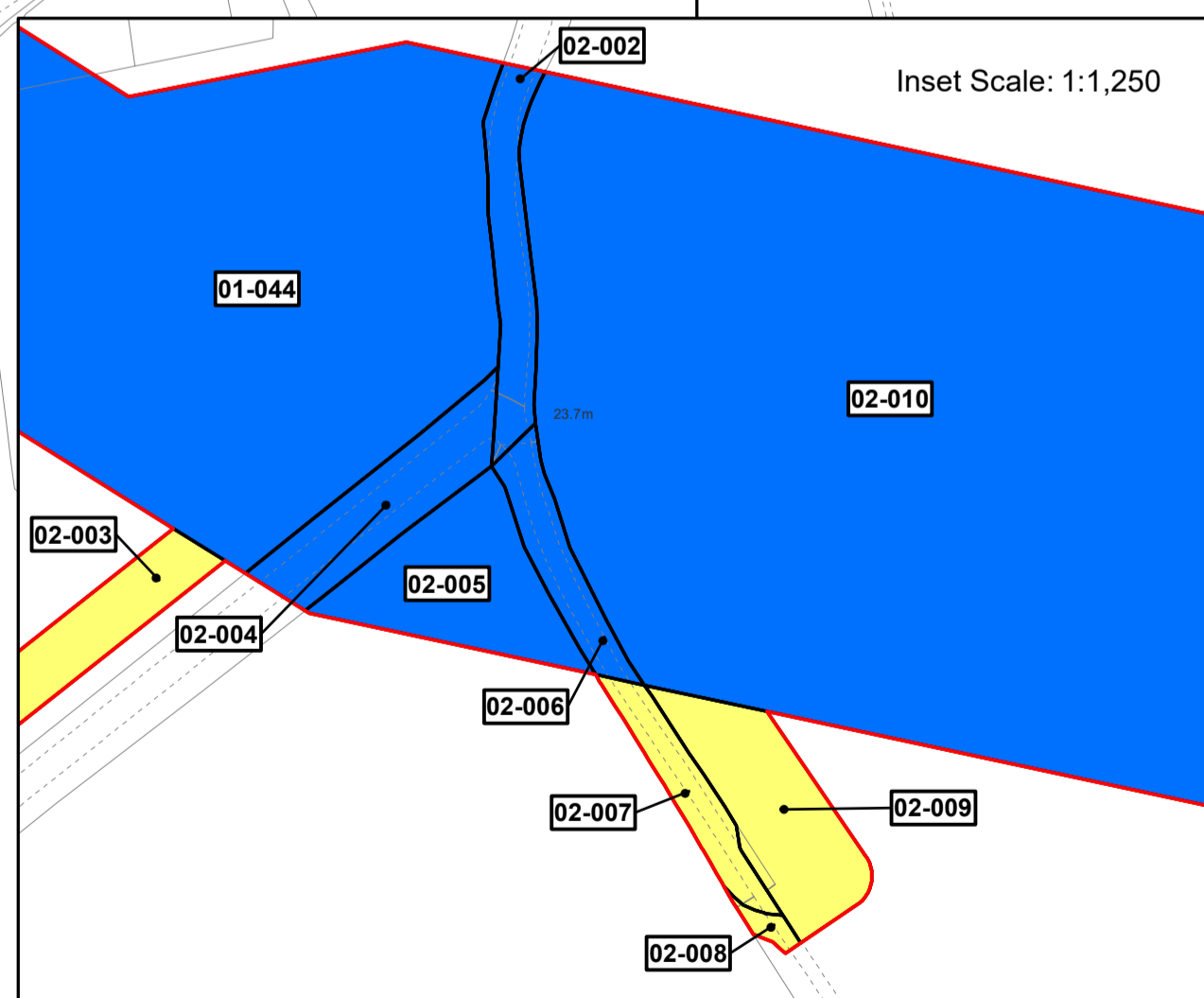
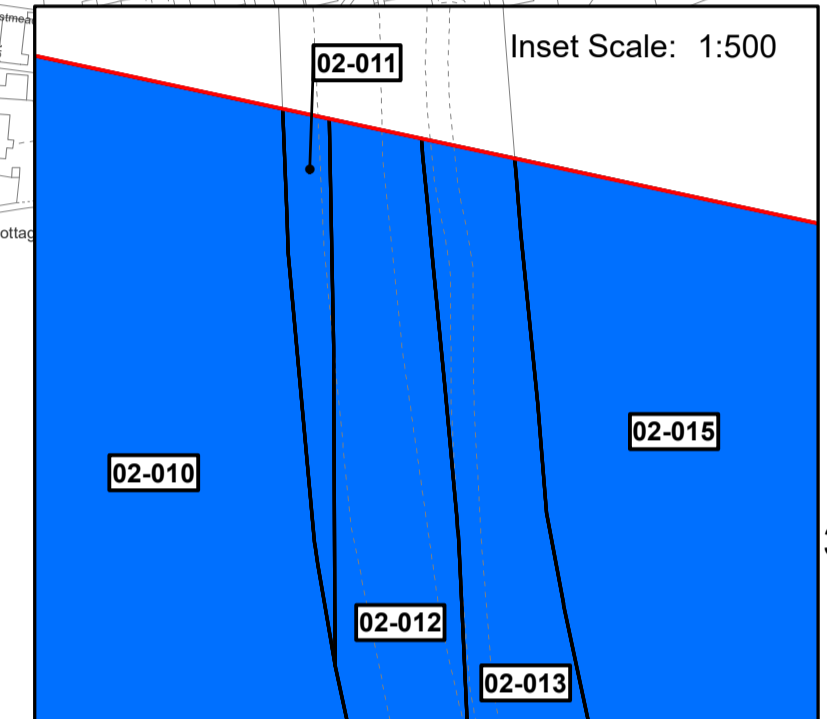
Land Subject to Temporary Occupation and Use and Acquisition of Permanent Rights

01-020; 01-034; 01-035; 01-036; 01-037; 01-038; 01-042; 01-044; 02-002; 02-004; 02-005; 02-006; 02-010; 02-011; 02-012; 02-013; 02-015

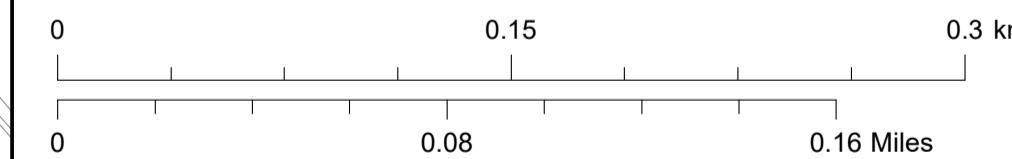
Land Subject to Temporary Occupation and Use

01-033; 01-039; 01-040; 01-041; 01-043; 02-001; 02-003; 02-007; 02-008; 02-009; 02-014

Sheet 1



Coordinate Reference System: British National Grid
Transformation WGS84: OSGB_1936_To_WGS_1984_7



Scale: 1:2,500 Scale at size: A1

D	04/04/2023	Fourth Issue – Material Change	PR	SH	HH
C	28/02/2023	Third Issue	PR	SH	HH
B	12/10/2022	Second Issue	PR	SH	HH
A	10/08/2022	First Issue	PR	SH	HH
REV	DATE	STATUS	DRW	CHK	APR



Sheringham Shoal and Dudgeon Extension Projects

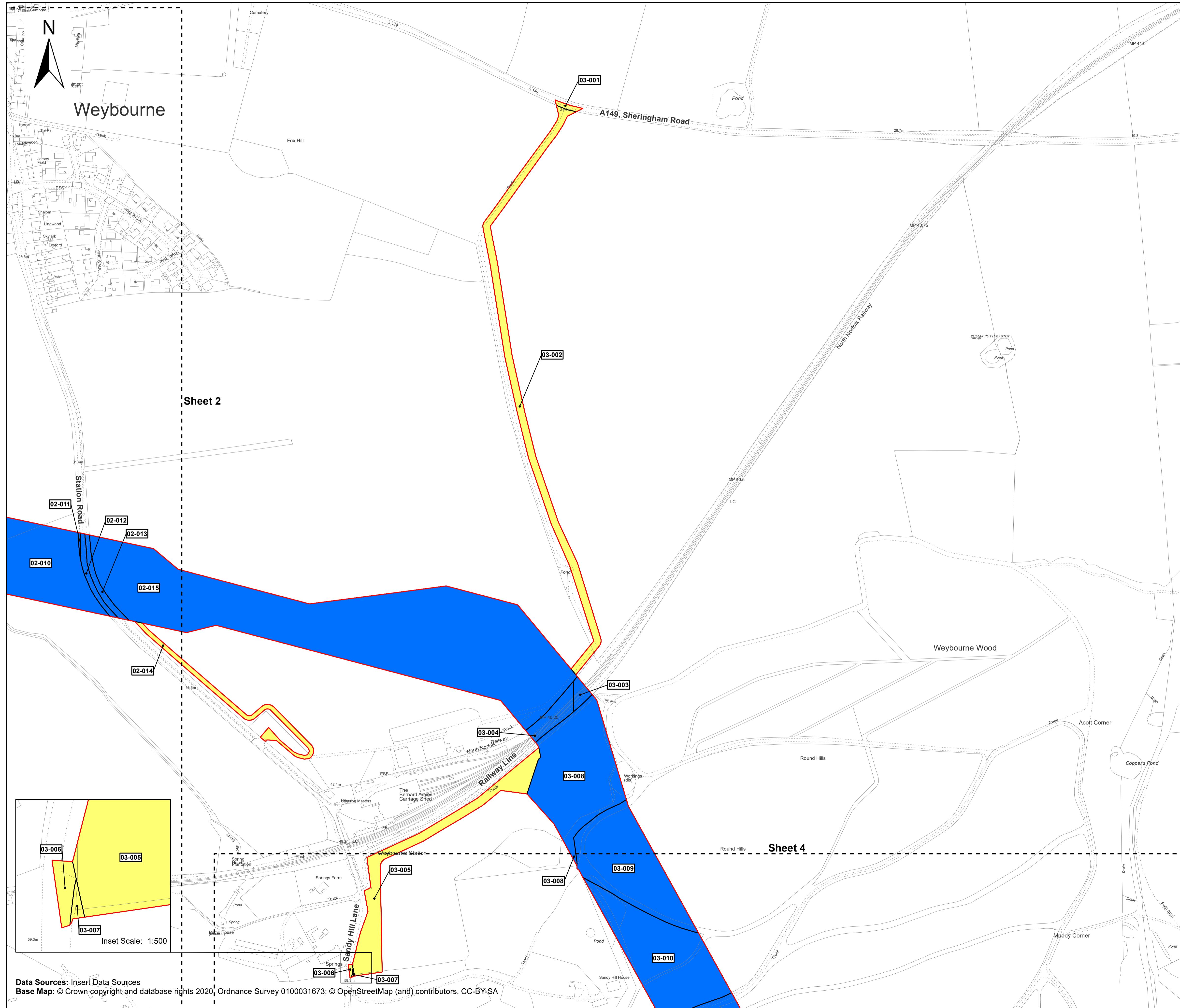
Title: Land Plan - Onshore

Sheet 3 of 40

APFP Regulations Reference: 5(2)(i)
Application Doc. no.: 2.3

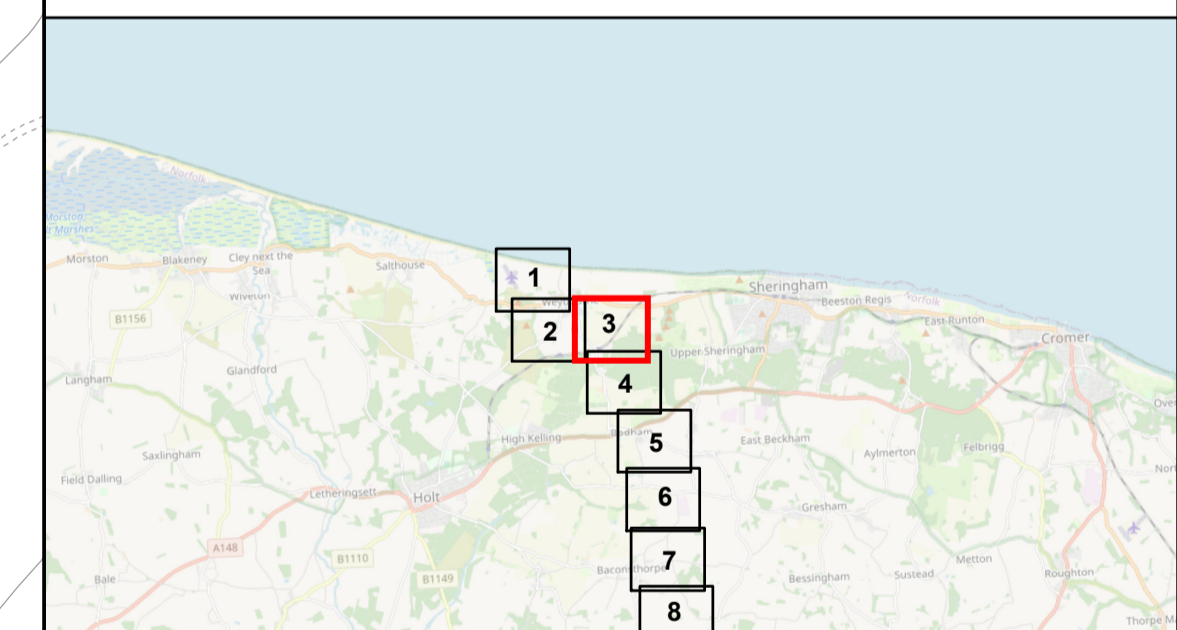
Legend:

- Order Limits
- Sheet Extent
- Land Subject to Temporary Occupation and Use and Acquisition of Permanent Rights
02-010; 02-011; 02-012; 02-013; 02-015; 03-003; 03-004; 03-008; 03-009; 03-010; 03-011
- Land Subject to Temporary Occupation and Use
02-014; 03-001; 03-002; 03-005; 03-006; 03-007

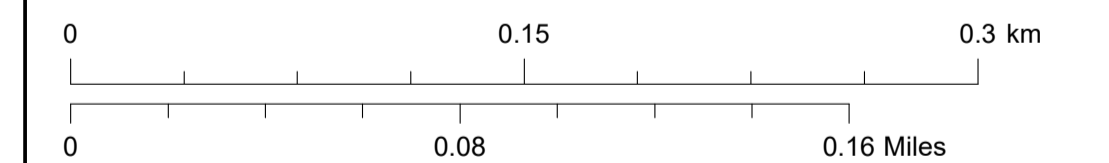


Sheet 2

Sheet 4

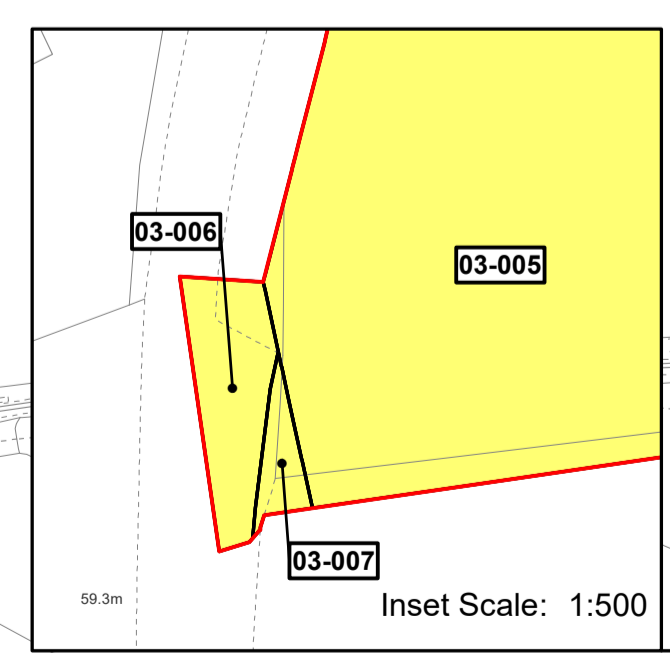


Coordinate Reference System: British National Grid
Transformation WGS84: OSGB_1936_To_WGS_1984_7



Scale: 1:2,500 Scale at size: A1

D	04/04/2023	Fourth Issue – Material Change	PR	SH	HH
C	28/02/2023	Third Issue	PR	SH	HH
B	12/10/2022	Second Issue	PR	SH	HH
A	10/08/2022	First Issue	PR	SH	HH
REV	DATE	STATUS	DRW	CHK	APR



Data Sources: Insert Data Sources
Base Map: © Crown copyright and database rights 2020, Ordnance Survey 0100031673; © OpenStreetMap (and) contributors, CC-BY-SA



Sheringham Shoal and Dudgeon Extension Projects

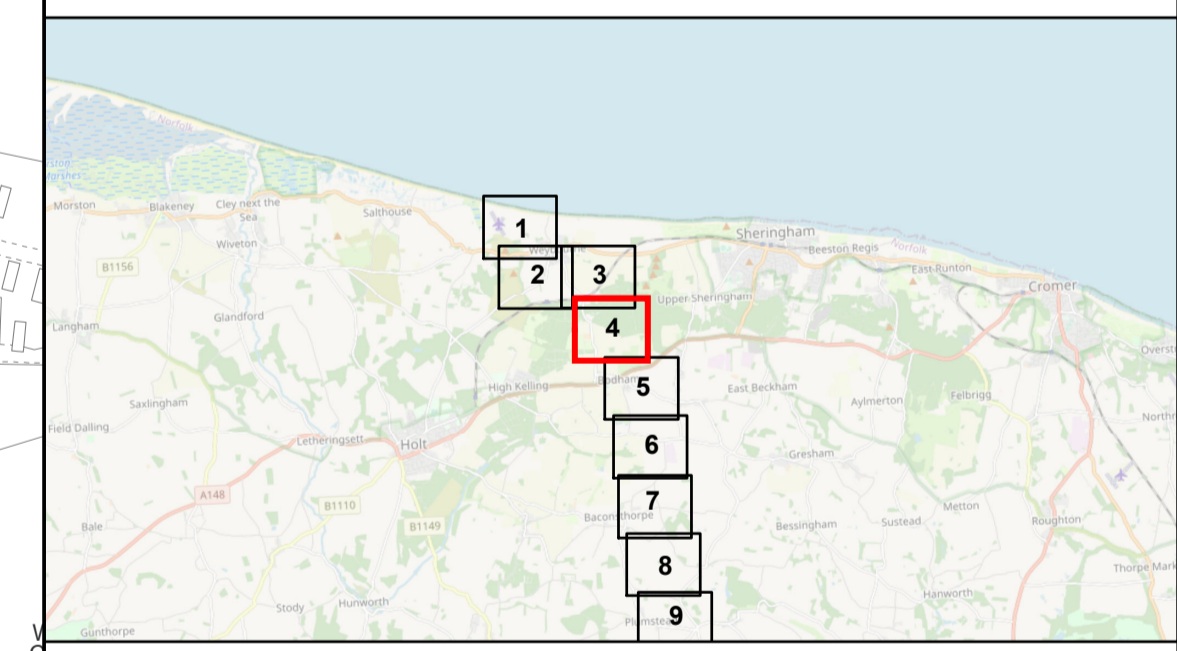
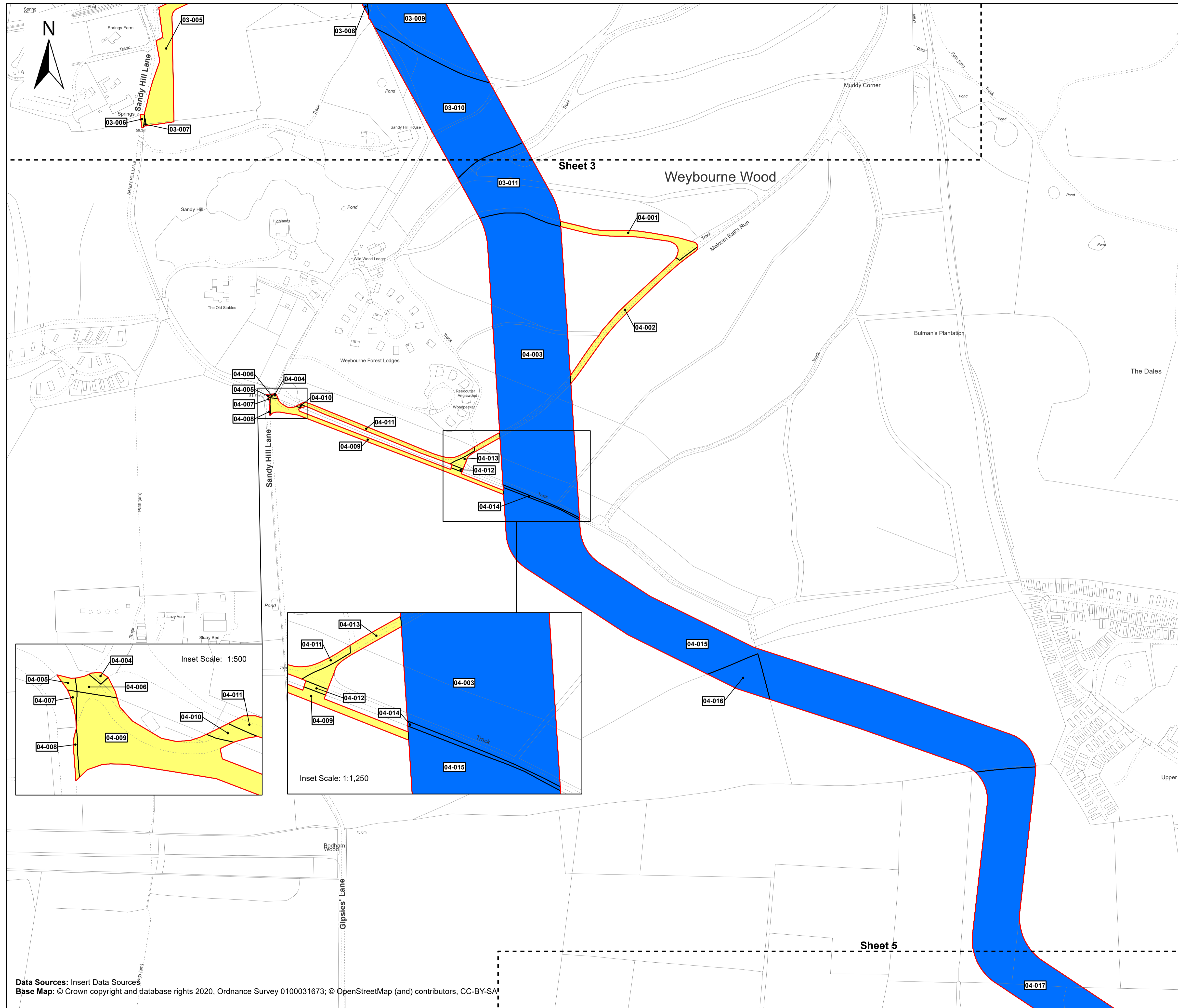
Title: Land Plan - Onshore

Sheet 4 of 40

APFP Regulations Reference: 5(2)(i)
Application Doc. no.: 2.3

Legend:

- Order Limits
- Sheet Extent
- Land Subject to Temporary Occupation and Use and Acquisition of Permanent Rights
03-008; 03-009; 03-010; 03-011; 04-003; 04-014; 04-015; 04-016; 04-017
- Land Subject to Temporary Occupation and Use
03-005; 03-006; 03-007; 04-001; 04-002; 04-004; 04-005; 04-006; 04-007; 04-008; 04-009; 04-010; 04-011; 04-012; 04-013



Coordinate Reference System: British National Grid
Transformation WGS84: OSGB_1936_To_WGS_1984_7

0 0.15 0.3 km
0 0.08 0.16 Miles

Scale: 1:2,500 Scale at size: A1

D	04/04/2023	Fourth Issue – Material Change	PR	SH	HH
C	28/02/2023	Third Issue	PR	SH	HH
B	12/10/2022	Second Issue	PR	SH	HH
A	10/08/2022	First Issue	PR	SH	HH
REV	DATE	STATUS	DRW	CHK	APR



Sheringham Shoal and Dudgeon Extension Projects

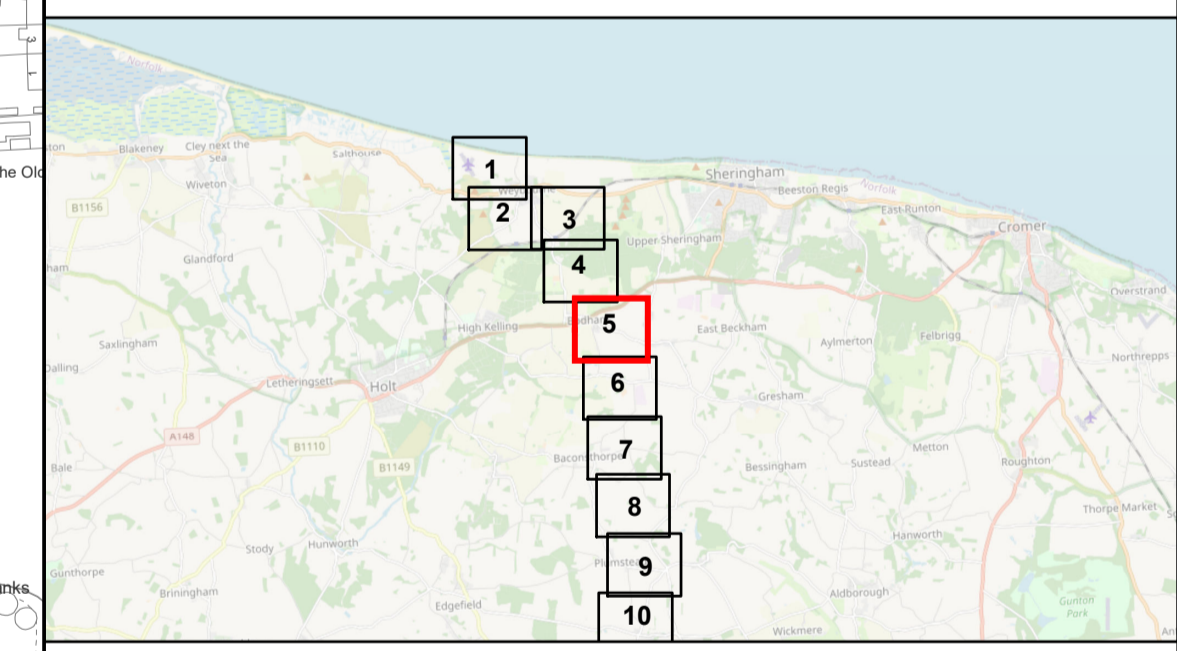
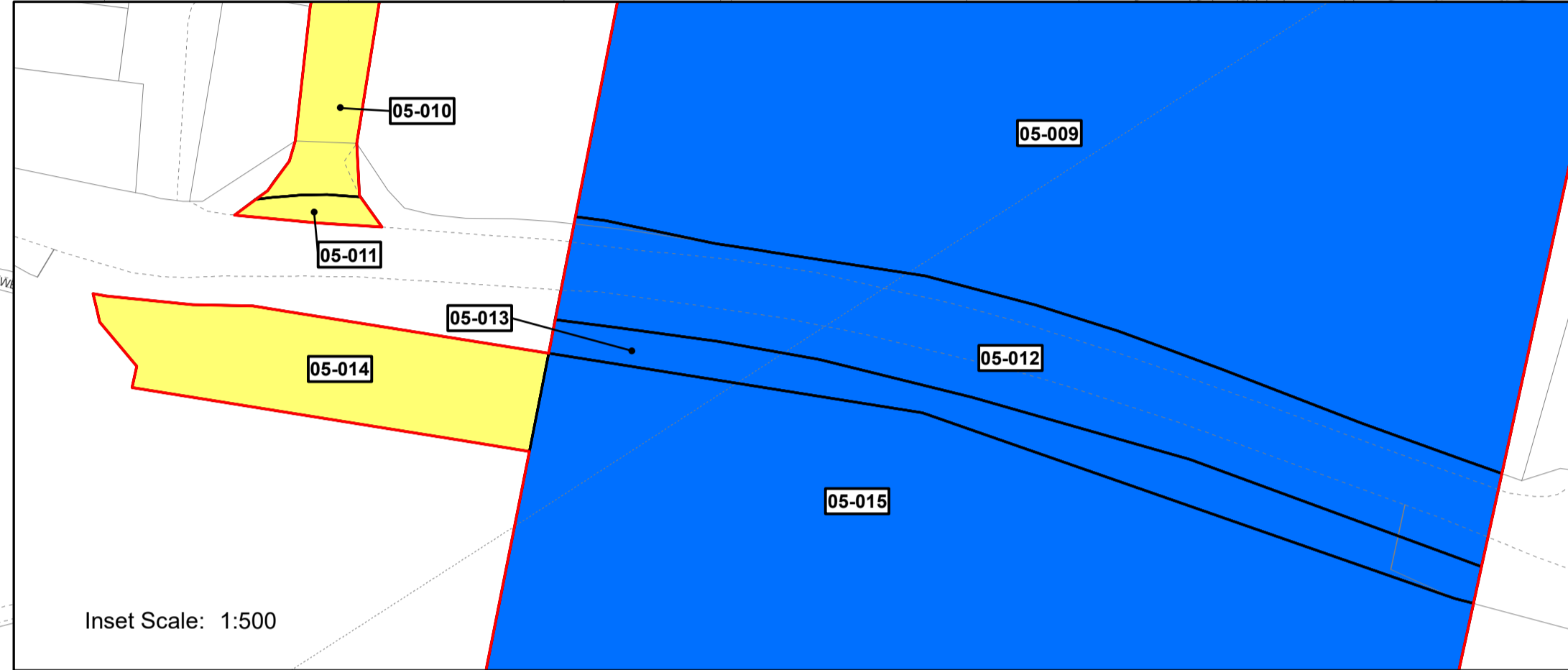
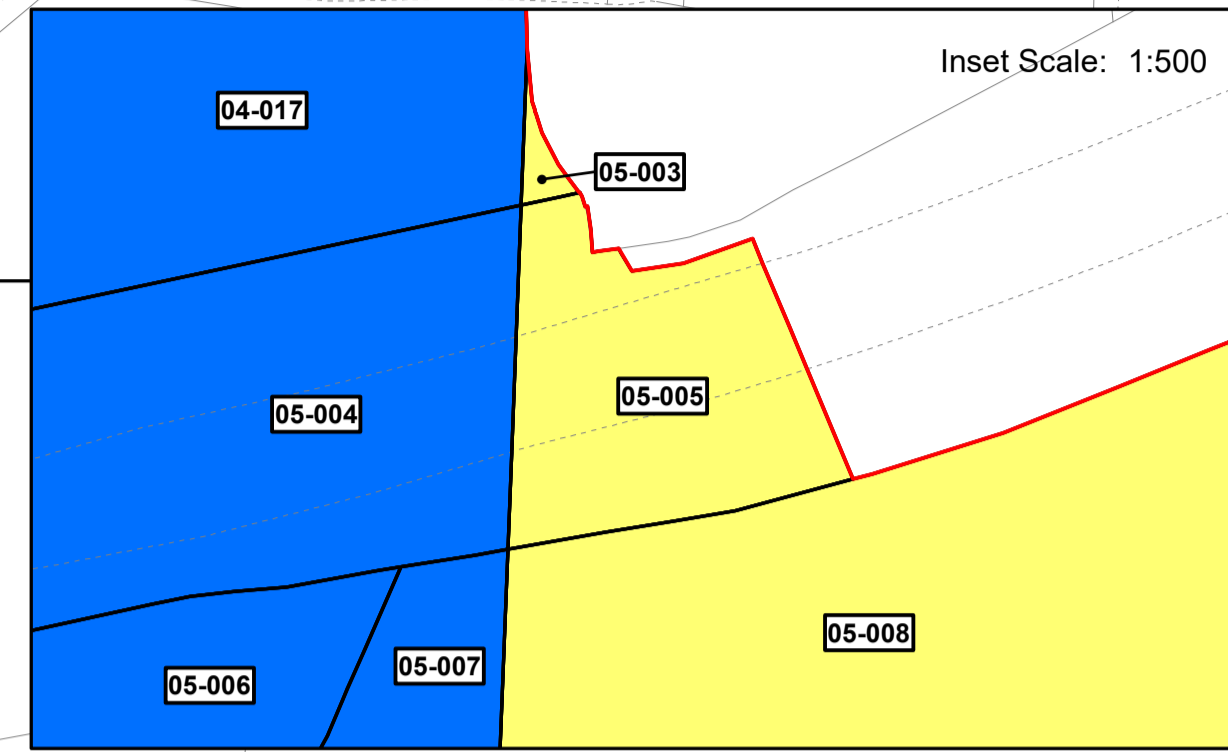
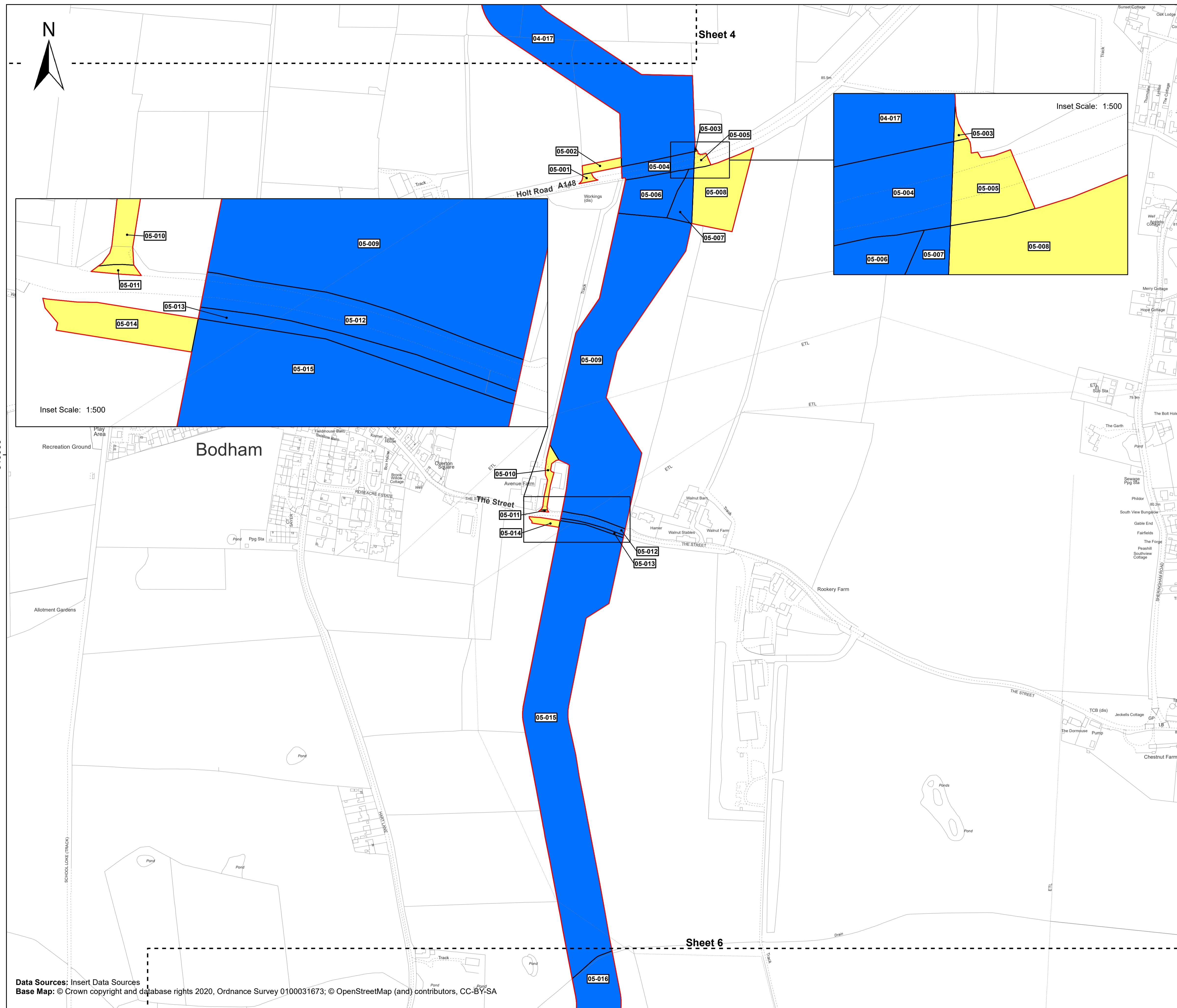
Title: Land Plan - Onshore

Sheet 5 of 40

APFP Regulations Reference: 5(2)(i)
Application Doc. no.: 2.3

Legend:

- Order Limits
- Sheet Extent
- Land Subject to Temporary Occupation and Use and Acquisition of Permanent Rights
04-017; 05-004; 05-006; 05-007; 05-009; 05-012; 05-013; 05-015; 05-016
- Land Subject to Temporary Occupation and Use
05-001; 05-002; 05-003; 05-005; 05-008; 05-010; 05-011; 05-014



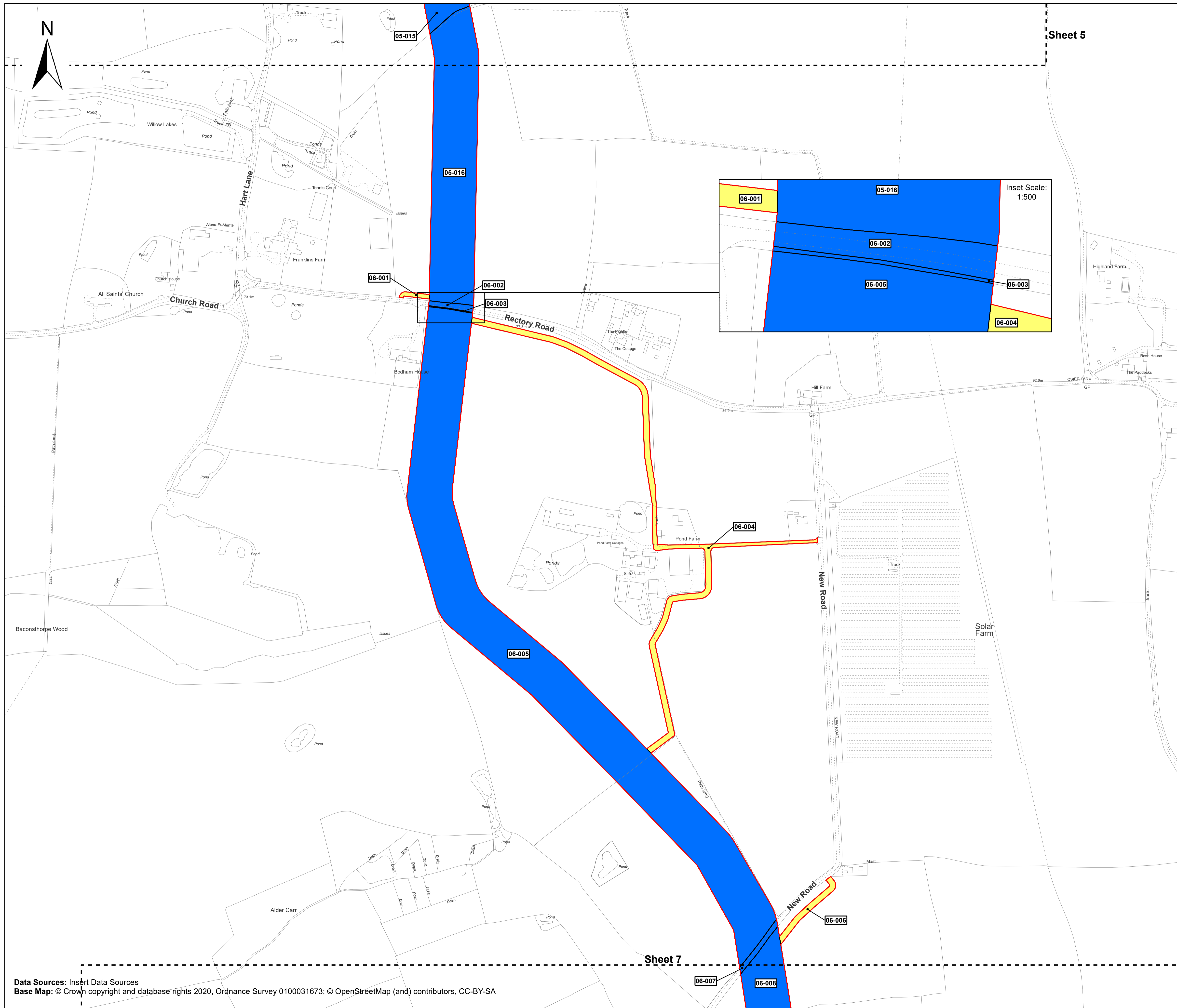
Coordinate Reference System: British National Grid
Transformation WGS84: OSGB_1936_To_WGS_1984_7

0 0.15 0.3 km
0 0.08 0.16 Miles

Scale: 1:2,500 Scale at size: A1

D	04/04/2023	Fourth Issue – Material Change	PR	SH	HH
C	28/02/2023	Third Issue	PR	SH	HH
B	12/10/2022	Second Issue	PR	SH	HH
A	10/08/2022	First Issue	PR	SH	HH
REV	DATE	STATUS	DRW	CHK	APR





Sheet 5

Sheet 7

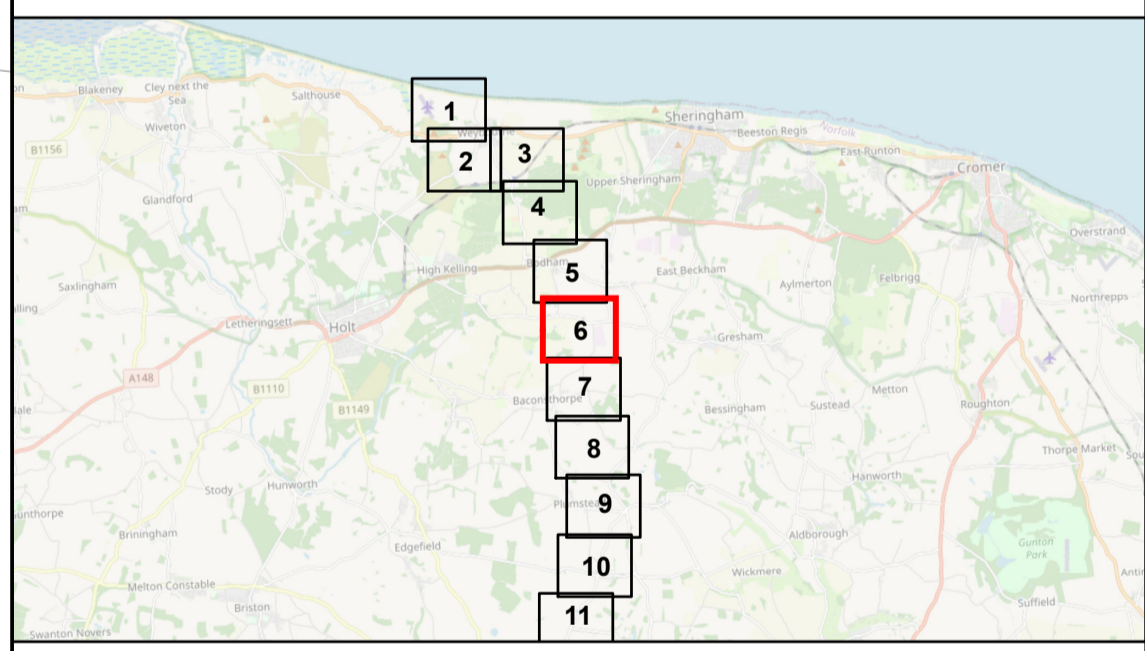
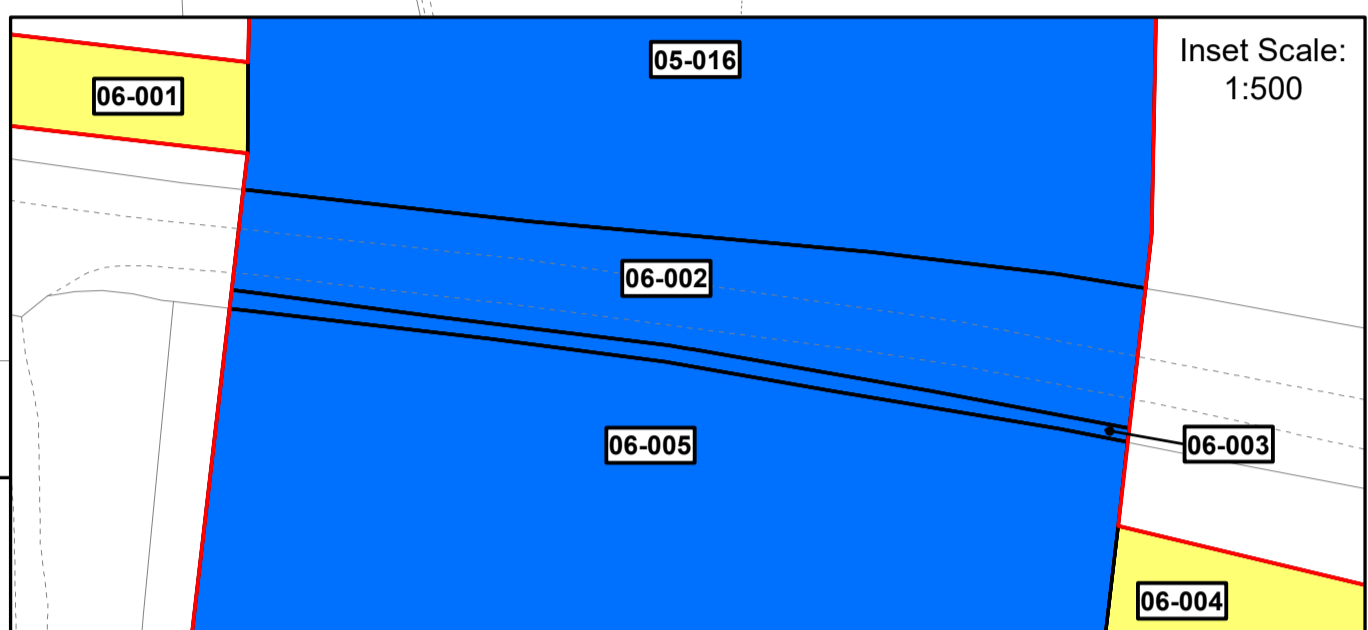
Sheringham Shoal and Dudgeon Extension Projects

Title: Land Plan - Onshore

Sheet 6 of 40

APFP Regulations Reference: 5(2)(i)
Application Doc. no.: 2.3

- Legend:**
- Order Limits
 - Sheet Extent
 - Land Subject to Temporary Occupation and Use and Acquisition of Permanent Rights
05-015; 05-016; 06-002; 06-003; 06-005; 06-007; 06-008
 - Land Subject to Temporary Occupation and Use
06-001; 06-004; 06-006



Coordinate Reference System: British National Grid
Transformation WGS84: OSGB_1936_To_WGS_1984_7

0 0.15 0.3 km
0 0.08 0.16 Miles

Scale: 1:2,500 Scale at size: A1

D	04/04/2023	Fourth Issue – Material Change	PR	SH	HH
C	28/02/2023	Third Issue	PR	SH	HH
B	12/10/2022	Second Issue	PR	SH	HH
A	10/08/2022	First Issue	PR	SH	HH
REV	DATE	STATUS	DRW	CHK	APR

Data Sources: Insert Data Sources
Base Map: © Crown copyright and database rights 2020, Ordnance Survey 0100031673; © OpenStreetMap (and) contributors, CC-BY-SA



Sheringham Shoal and Dudgeon Extension Projects

Title: Land Plan - Onshore

Sheet 7 of 40

APFP Regulations Reference: 5(2)(i)
Application Doc. no.: 2.3

Legend:

Order Limits

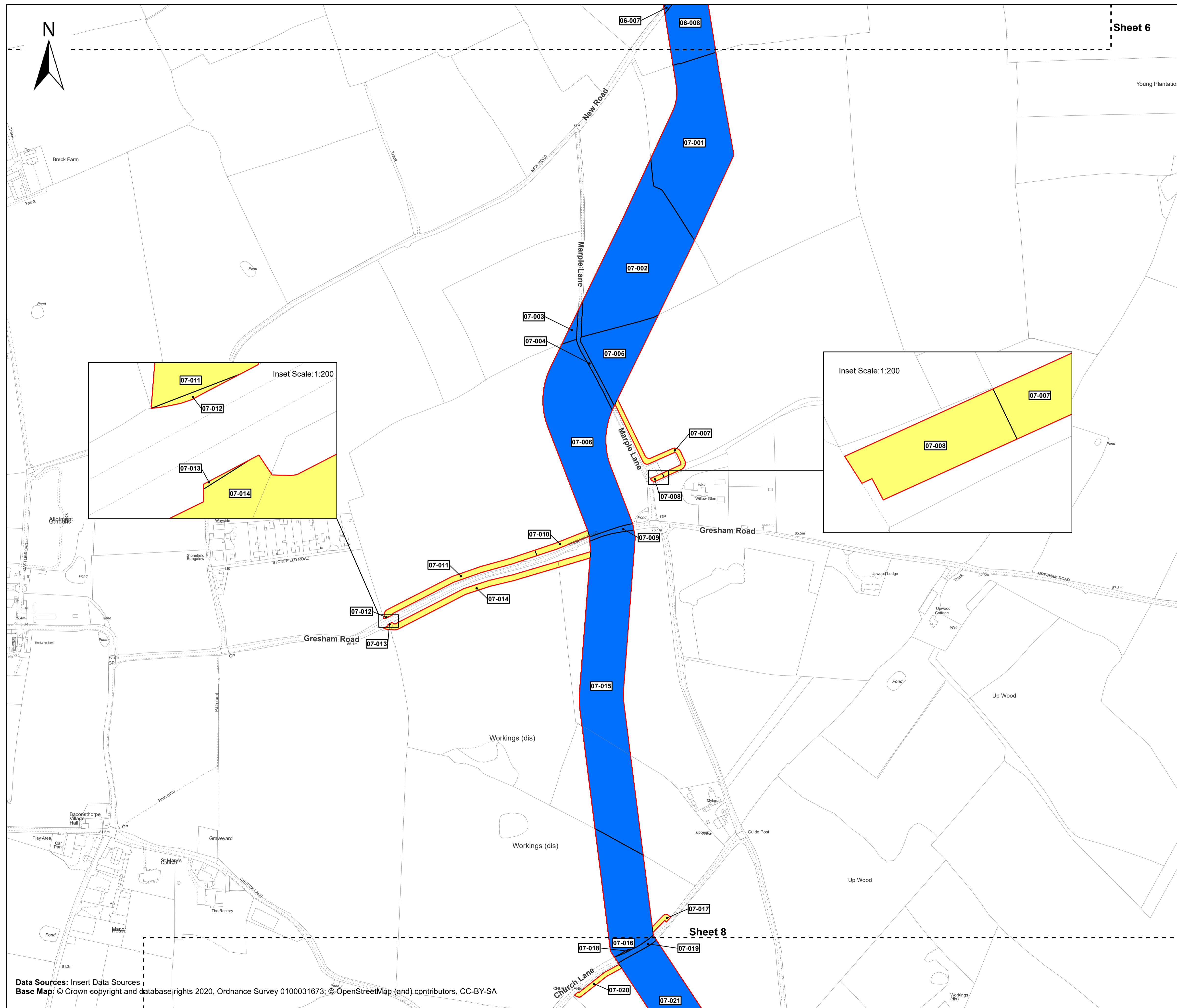
Sheet Extent

Land Subject to Temporary Occupation and Use and Acquisition of Permanent Rights

06-005; 06-007; 06-008; 07-001; 07-002; 07-003; 07-004; 07-005; 07-006; 07-009; 07-015; 07-016; 07-018; 07-019; 07-021

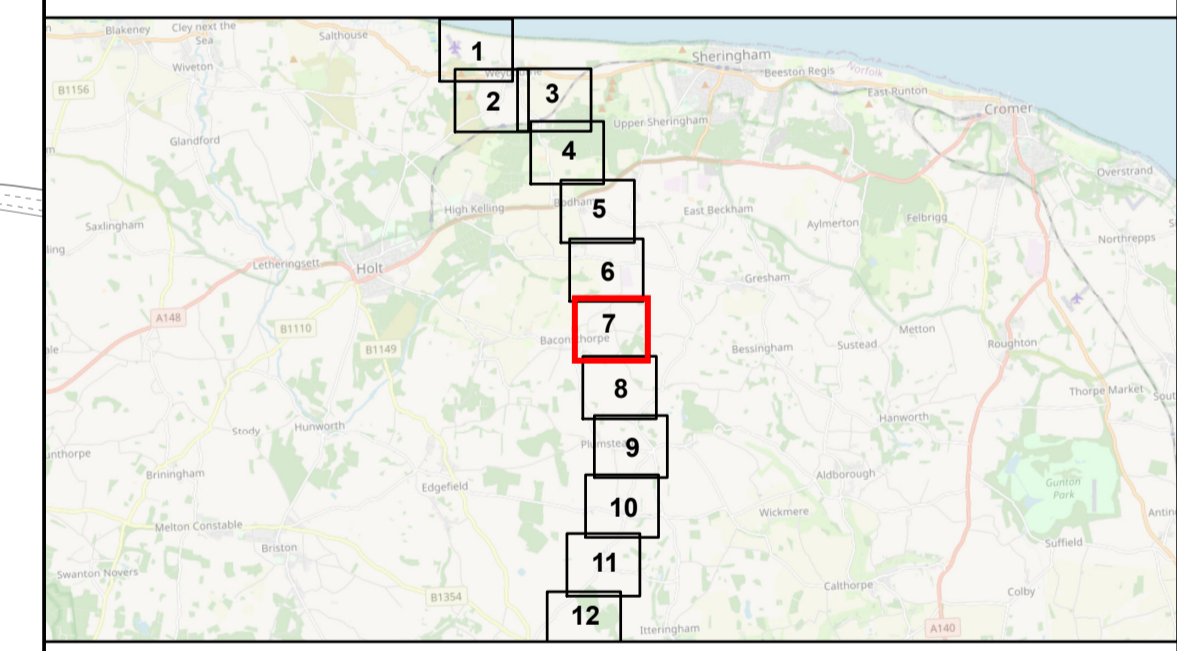
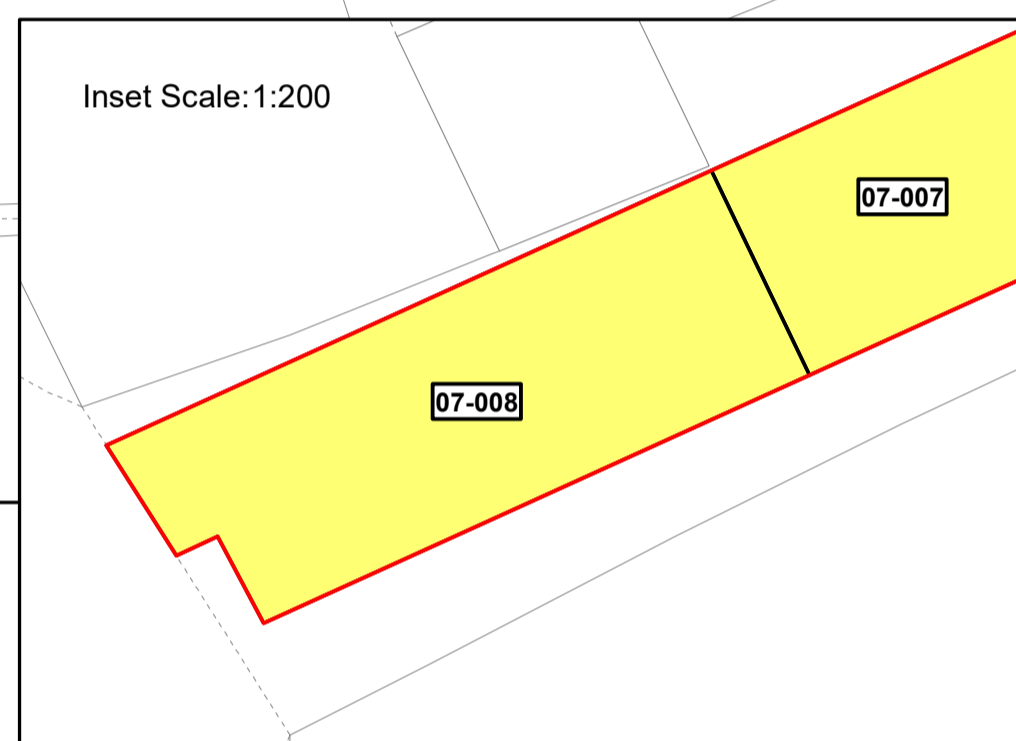
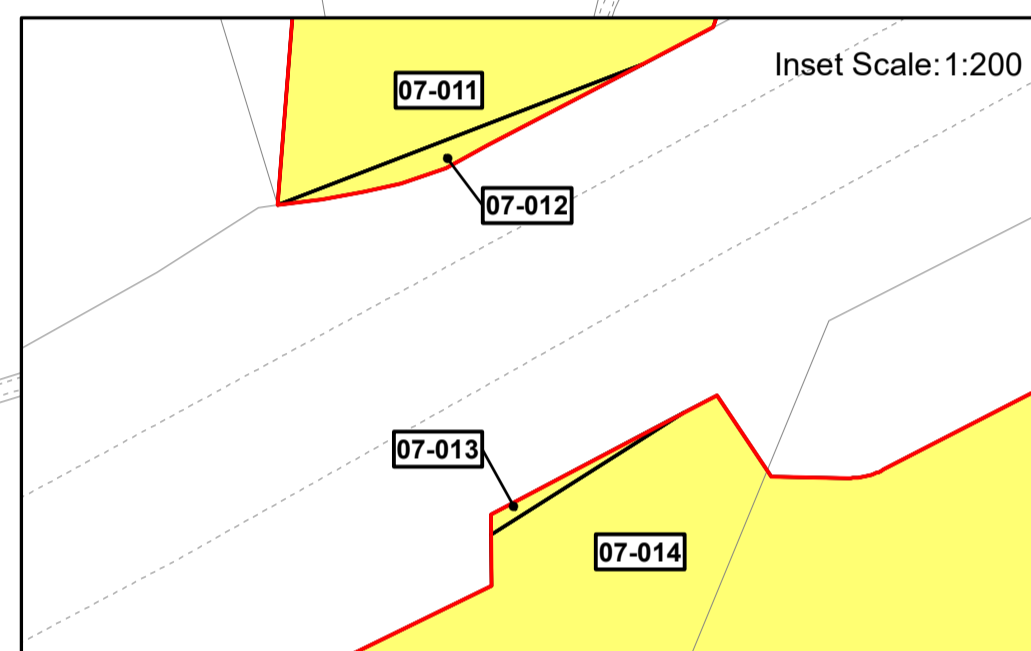
Land Subject to Temporary Occupation and Use

07-007; 07-008; 07-010; 07-011; 07-012; 07-013; 07-014; 07-017; 07-020

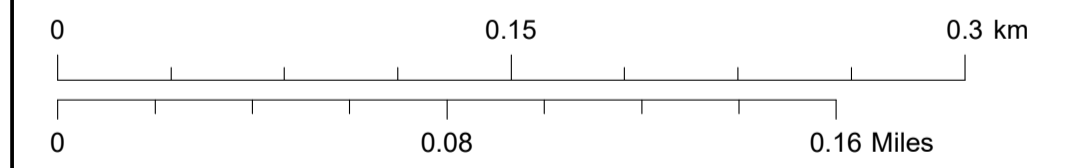


Sheet 6

Sheet 8



Coordinate Reference System: British National Grid
Transformation WGS84: OSGB_1936_To_WGS_1984_7



Scale: 1:2,500 Scale at size: A1

D	04/04/2023	Fourth Issue – Material Change	PR	SH	HH
C	28/02/2023	Third Issue	PR	SH	HH
B	12/10/2022	Second Issue	PR	SH	HH
A	10/08/2022	First Issue	PR	SH	HH
REV	DATE	STATUS	DRW	CHK	APR

Data Sources: Insert Data Sources
Base Map: © Crown copyright and database rights 2020, Ordnance Survey 0100031673; © OpenStreetMap (and) contributors, CC-BY-SA





Sheringham Shoal and Dudgeon Extension Projects

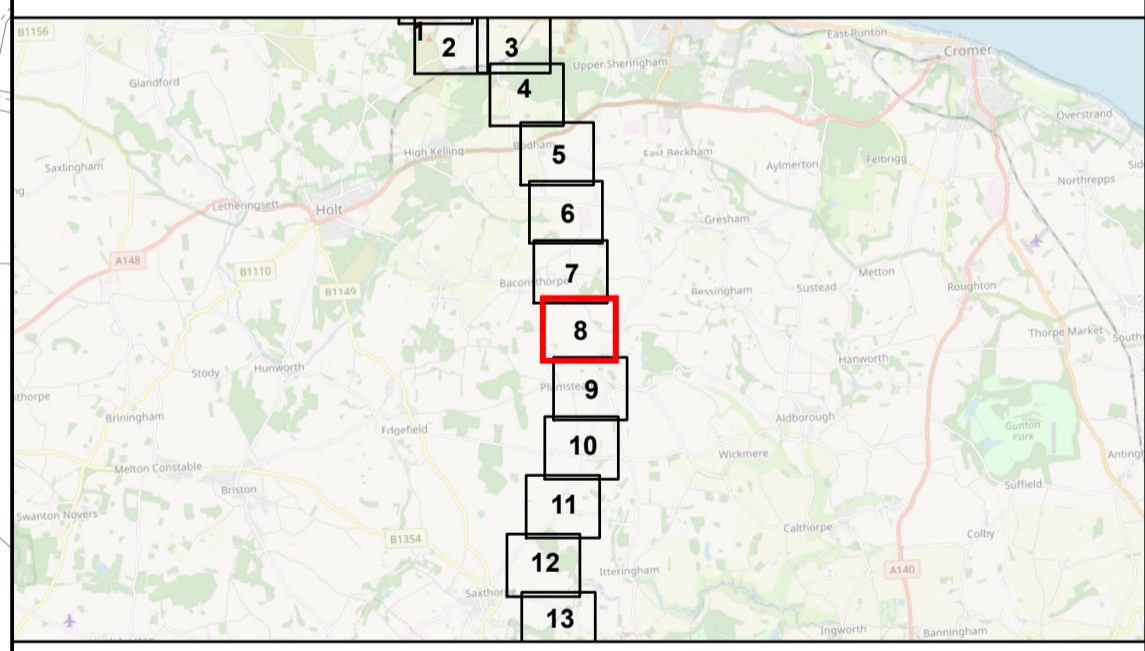
Title: Land Plan - Onshore

Sheet 8 of 40

APFP Regulations Reference: 5(2)(i)
Application Doc. no.: 2.3

Legend:

- Order Limits
- Sheet Extent
- Land Subject to Temporary Occupation and Use and Acquisition of Permanent Rights
07-016; 07-018; 07-019; 07-021; 08-001
- Land Subject to Temporary Occupation and Use
07-020; 08-002



Coordinate Reference System: British National Grid
Transformation WGS84: OSGB_1936_To_WGS_1984_7

0 0.15 0.3 km
0 0.08 0.16 Miles

Scale: 1:2,500 Scale at size: A1

D	04/04/2023	Fourth Issue – Material Change	PR	SH	HH
C	28/02/2023	Third Issue	PR	SH	HH
B	12/10/2022	Second Issue	PR	SH	HH
A	10/08/2022	First Issue	PR	SH	HH
REV	DATE	STATUS	DRW	CHK	APR

Data Sources: Insert Data Sources
Base Map: © Crown copyright and database rights 2020, Ordnance Survey 0100031673; © OpenStreetMap (and) contributors, CC-BY-SA





Sheet 8

Sheet 10

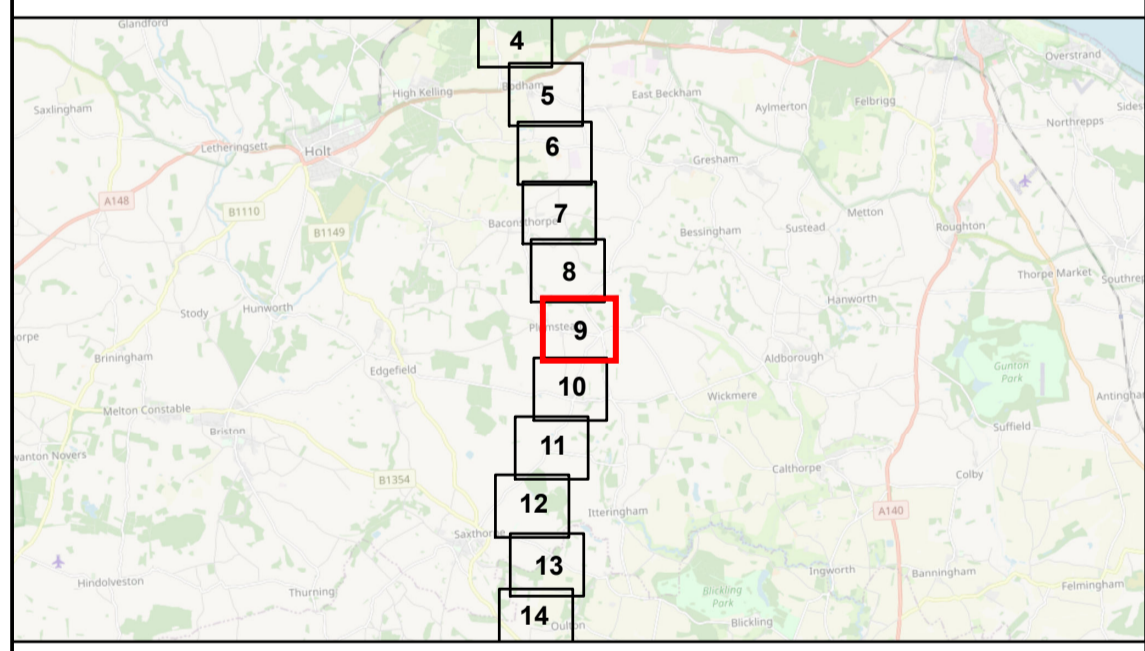
Sheringham Shoal and Dudgeon Extension Projects

Title: Land Plan - Onshore

Sheet 9 of 40

APFP Regulations Reference: 5(2)(i)
Application Doc. no.: 2.3

- Legend:**
- Order Limits
 - Sheet Extent
 - Land Subject to Temporary Occupation and Use and Acquisition of Permanent Rights
08-001; 09-001; 09-003; 09-004; 09-006; 09-009
 - Land Subject to Temporary Occupation and Use
08-002; 09-002; 09-005; 09-007; 09-008



Coordinate Reference System: British National Grid
Transformation WGS84: OSGB_1936_To_WGS_1984_7

Scale: 1:2,500 Scale at size: A1

D	04/04/2023	Fourth Issue – Material Change	PR	SH	HH
C	28/02/2023	Third Issue	PR	SH	HH
B	12/10/2022	Second Issue	PR	SH	HH
A	10/08/2022	First Issue	PR	SH	HH
REV	DATE	STATUS	DRW	CHK	APR

Data Sources: Insert Data Sources
Base Map: © Crown copyright and database rights 2020, Ordnance Survey 0100031673; © OpenStreetMap (and) contributors, CC-BY-SA



Sheringham Shoal and Dudgeon Extension Projects

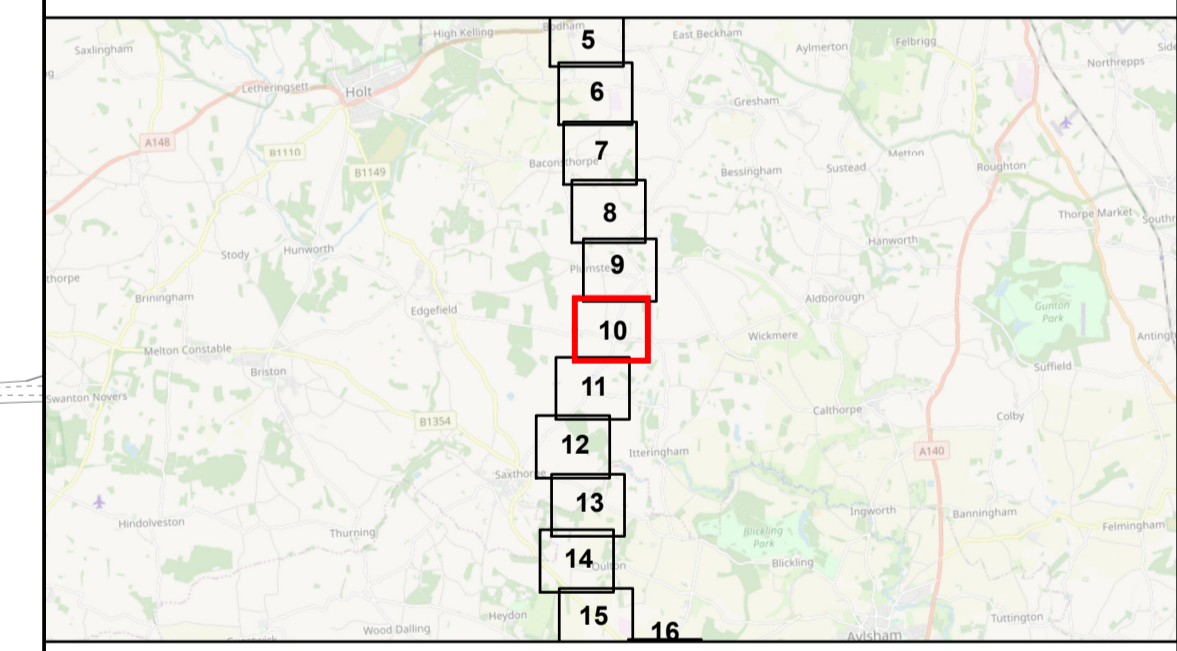
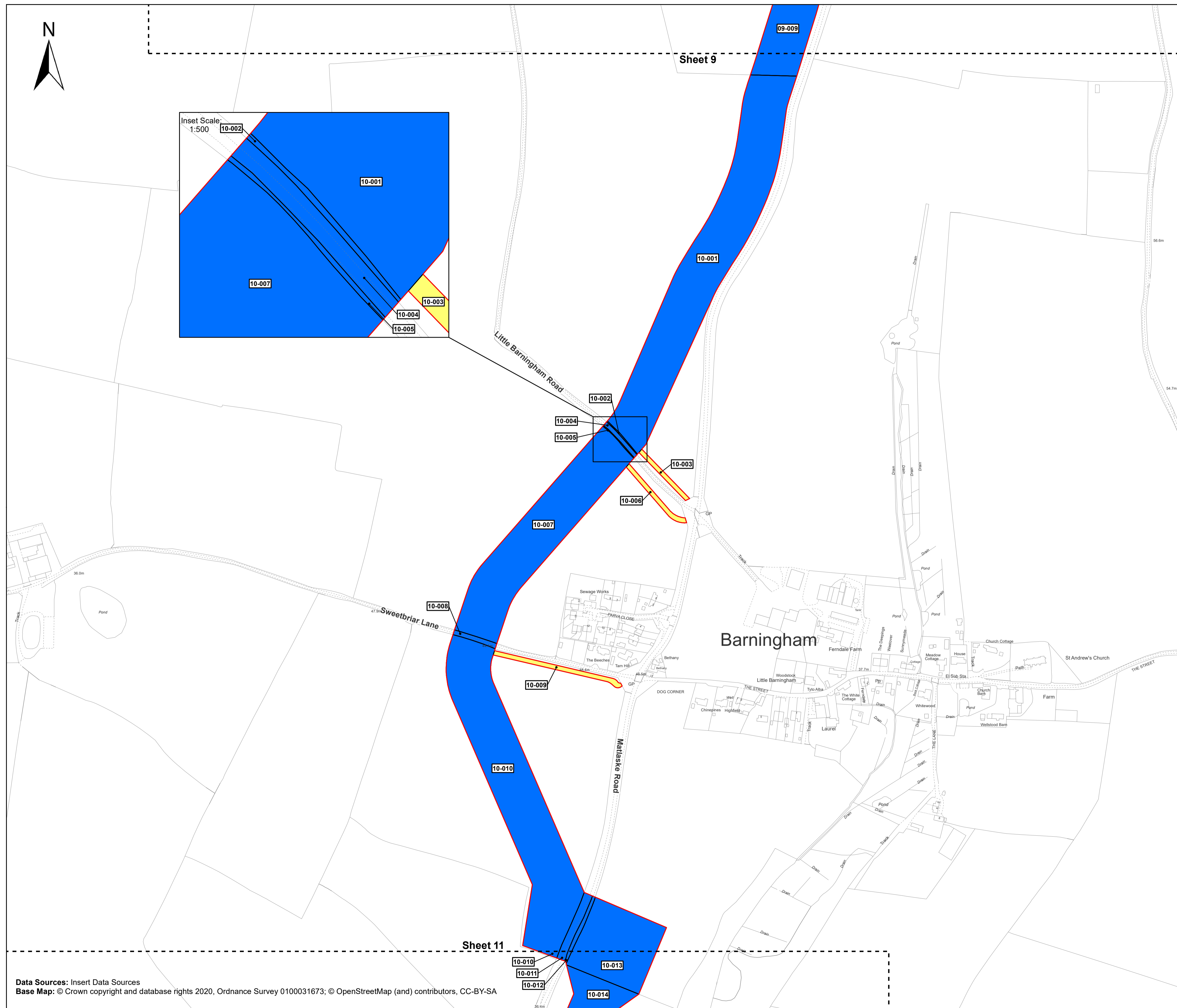
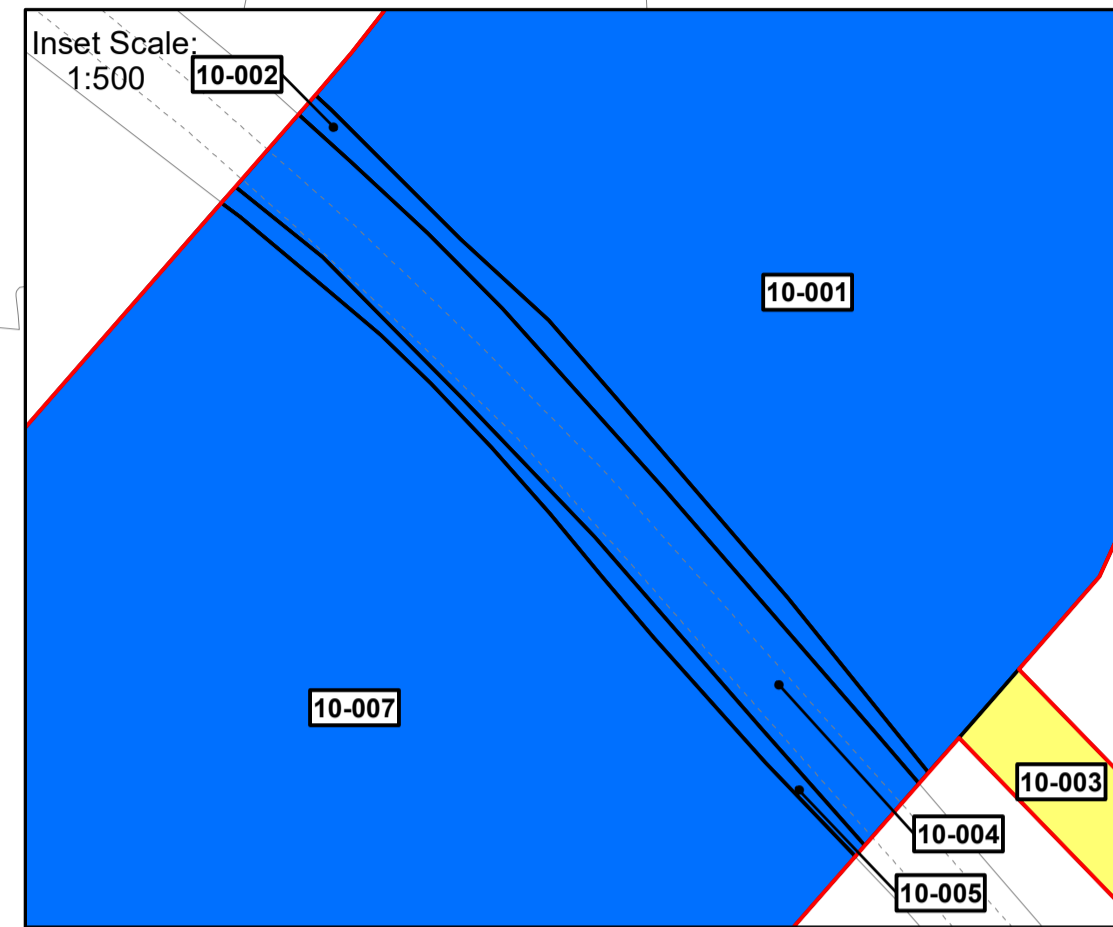
Title: Land Plan - Onshore

Sheet 10 of 40

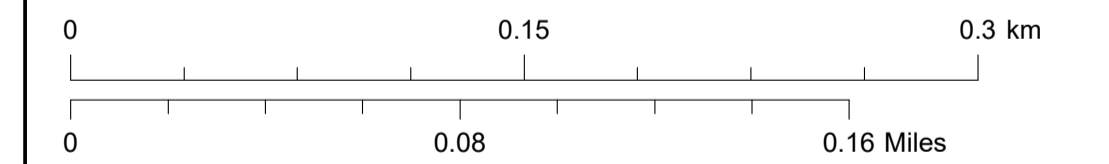
APFP Regulations Reference: 5(2)(i)
Application Doc. no.: 2.3

Legend:

- Order Limits
- Sheet Extent
- Land Subject to Temporary Occupation and Use and Acquisition of Permanent Rights
09-009; 10-001; 10-002; 10-004; 10-005; 10-007; 10-008; 10-010; 10-011; 10-012; 10-013; 10-014
- Land Subject to Temporary Occupation and Use
10-003; 10-006; 10-009



Coordinate Reference System: British National Grid
Transformation WGS84: OSGB_1936_To_WGS_1984_7



Scale: 1:2,500 Scale at size: A1

D	04/04/2023	Fourth Issue – Material Change	PR	SH	HH
C	28/02/2023	Third Issue	PR	SH	HH
B	12/10/2022	Second Issue	PR	SH	HH
A	10/08/2022	First Issue	PR	SH	HH
REV	DATE	STATUS	DRW	CHK	APR





Sheringham Shoal and Dudgeon Extension Projects

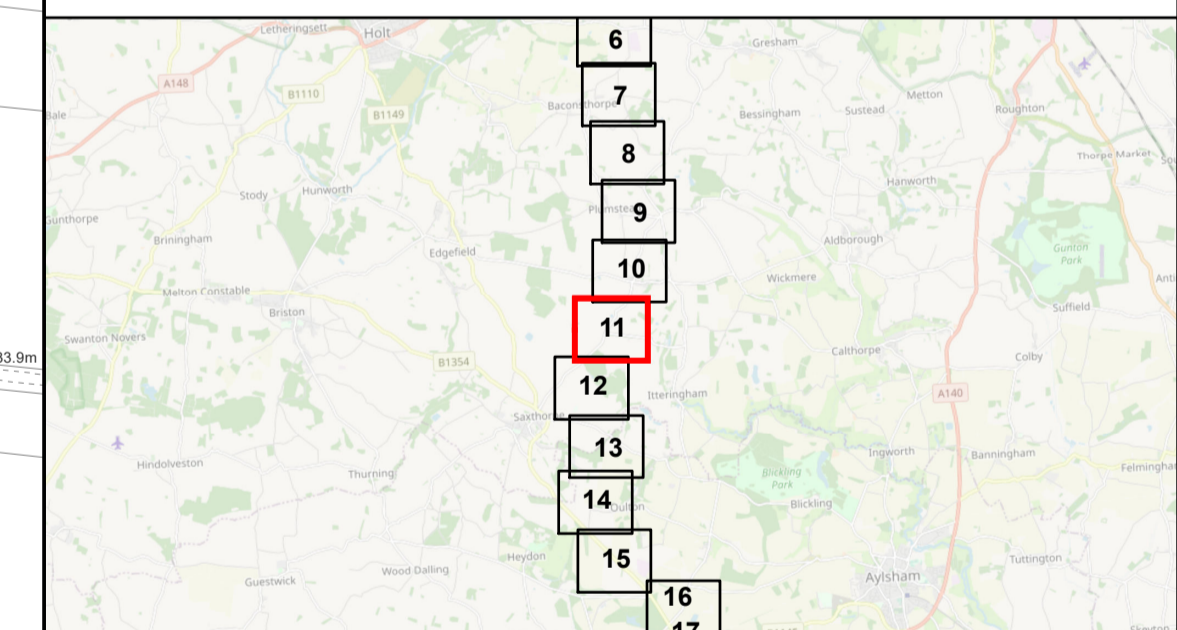
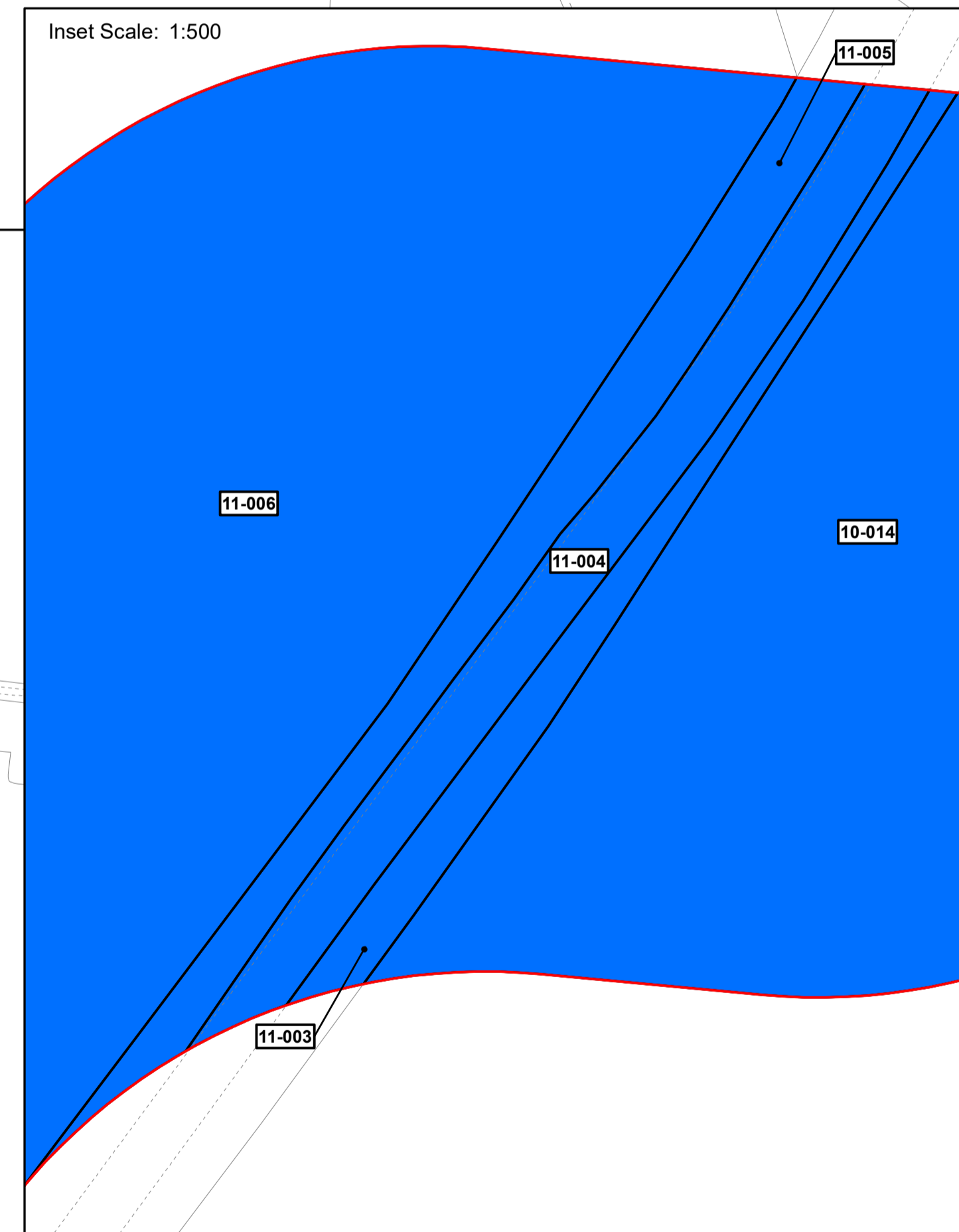
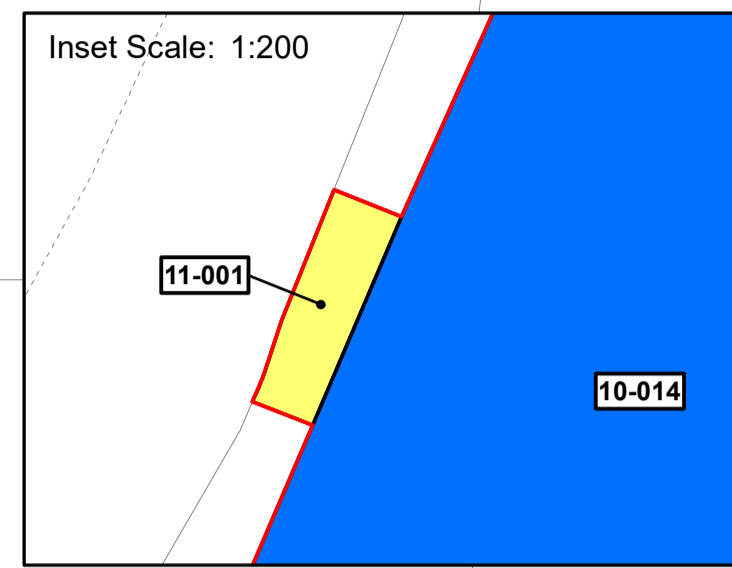
Title: Land Plan - Onshore

Sheet 11 of 40

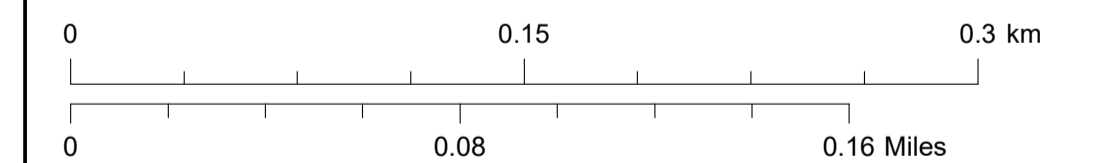
APFP Regulations Reference: 5(2)(i)
Application Doc. no.: 2.3

Legend:

- Order Limits
- Sheet Extent
- Land Subject to Temporary Occupation and Use and Acquisition of Permanent Rights
10-010; 10-011; 10-012; 10-013; 10-014; 11-003; 11-004; 11-005; 11-006; 11-007; 11-008
- Land Subject to Temporary Occupation and Use
11-001; 11-002



Coordinate Reference System: British National Grid
Transformation WGS84: OSGB_1936_To_WGS_1984_7



Scale: 1:2,500 Scale at size: A1

D	04/04/2023	Fourth Issue – Material Change	PR	SH	HH
C	28/02/2023	Third Issue	PR	SH	HH
B	12/10/2022	Second Issue	PR	SH	HH
A	10/08/2022	First Issue	PR	SH	HH
REV	DATE	STATUS	DRW	CHK	APR

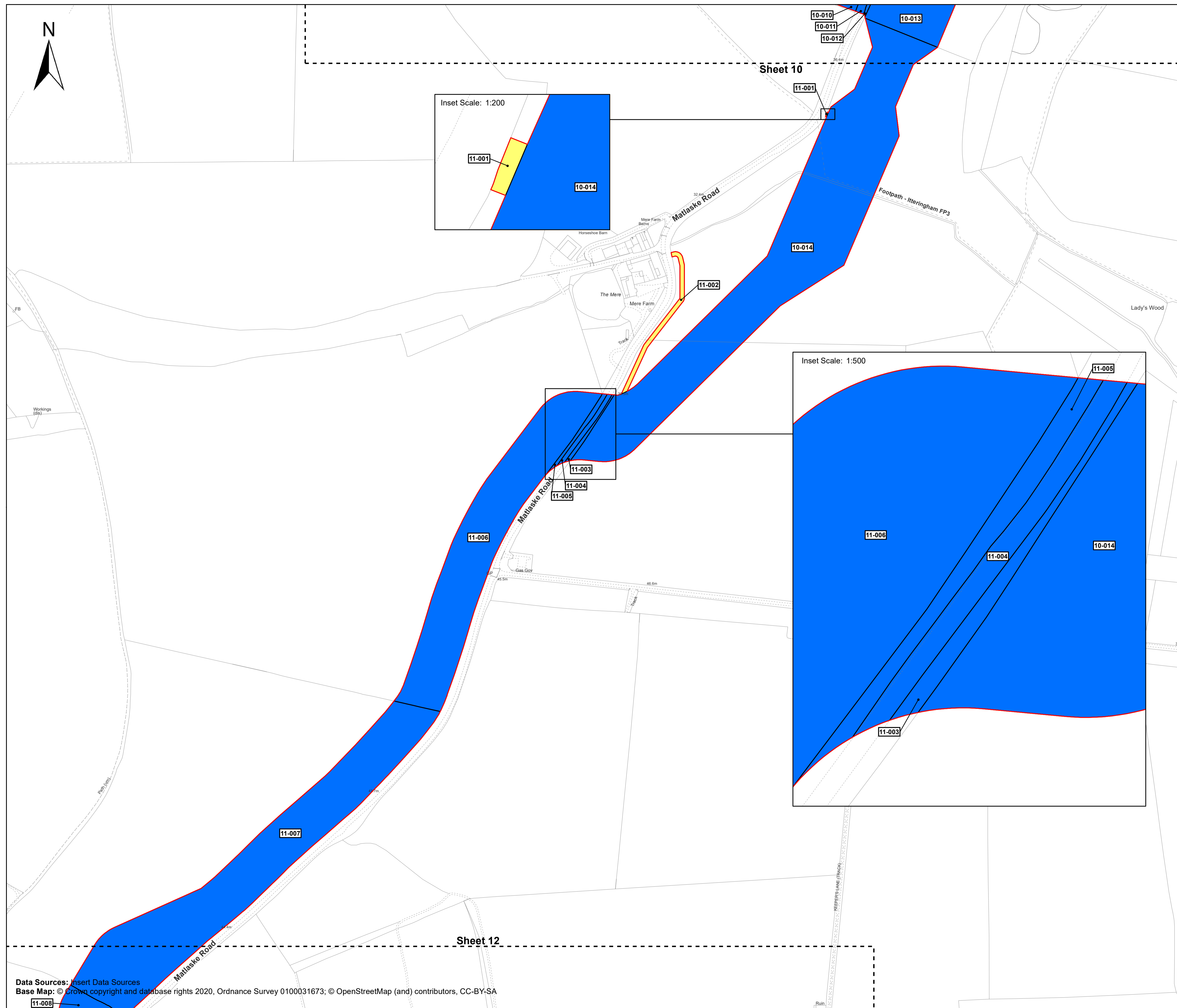


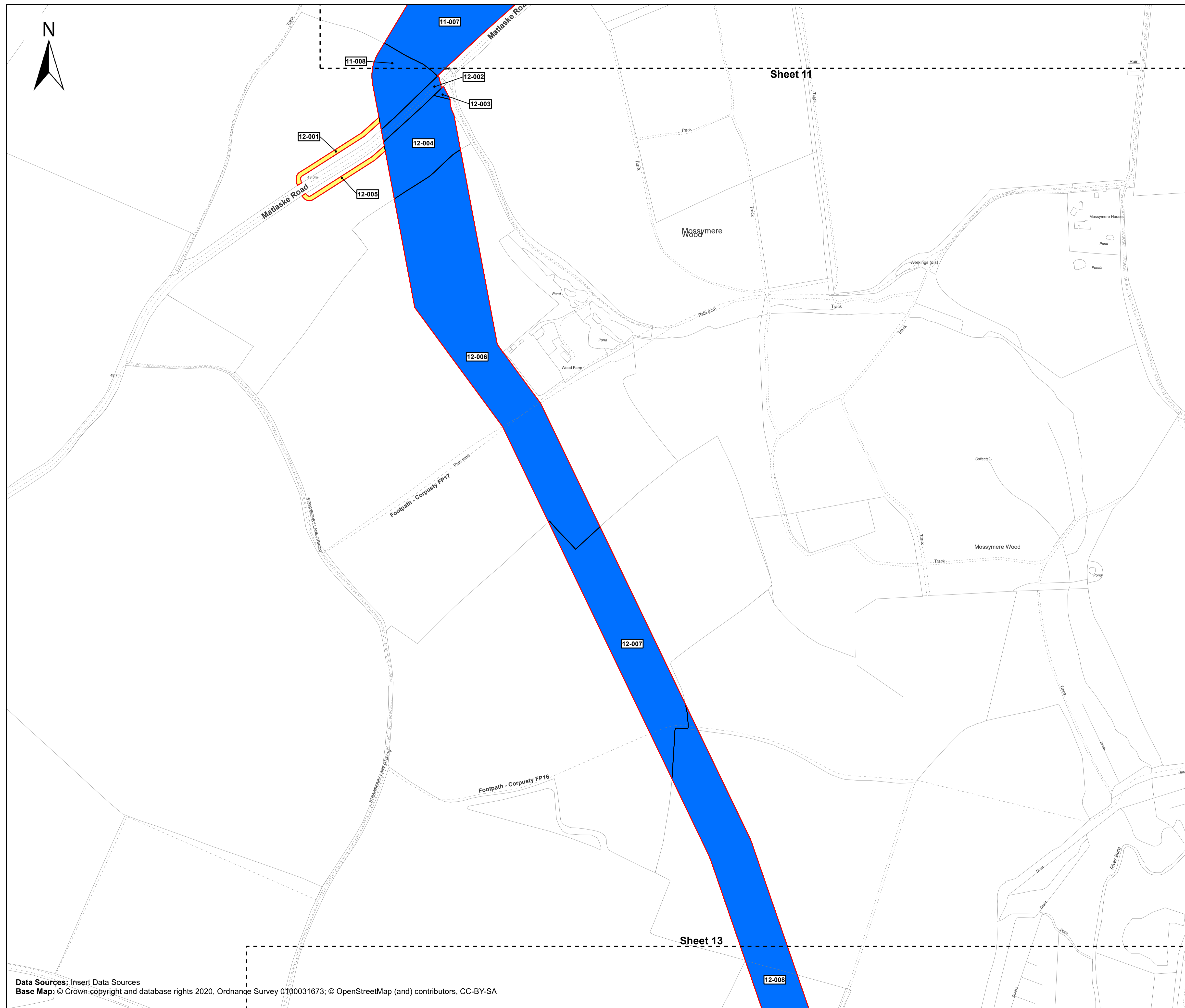
Data Sources: Insert Data Sources
Base Map: © Crown copyright and database rights 2020, Ordnance Survey 0100031673; © OpenStreetMap (and) contributors, CC-BY-SA

11-008

Sheet 12

Sheet 10





Sheringham Shoal and Dudgeon Extension Projects

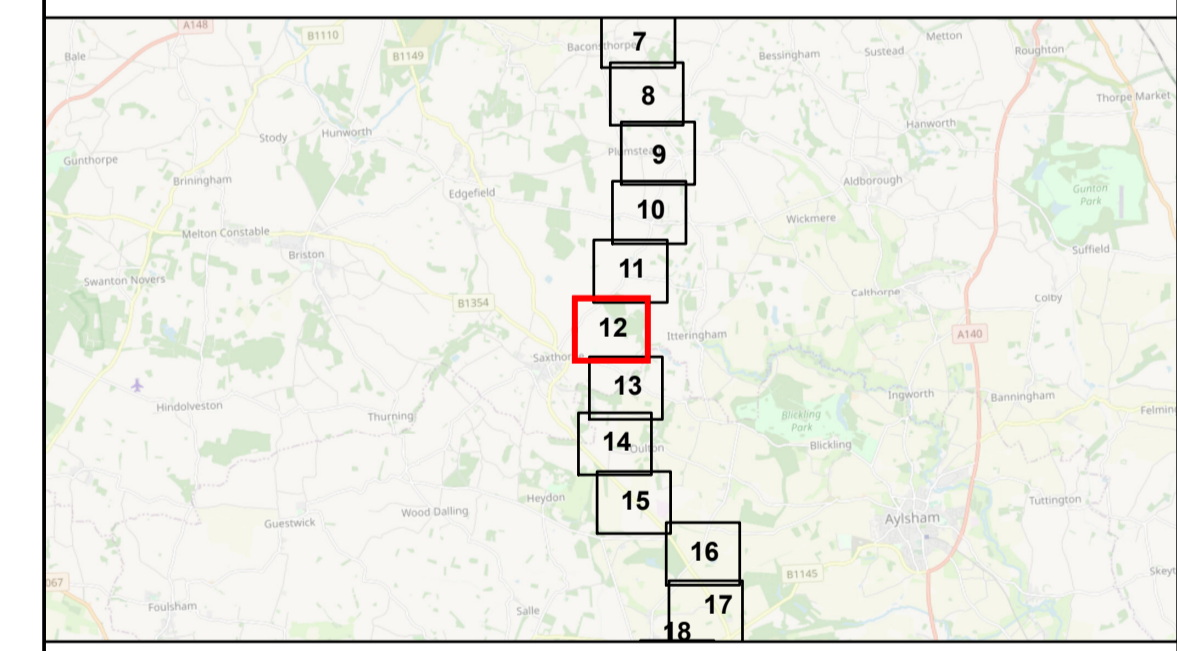
Title: Land Plan - Onshore

Sheet 12 of 40

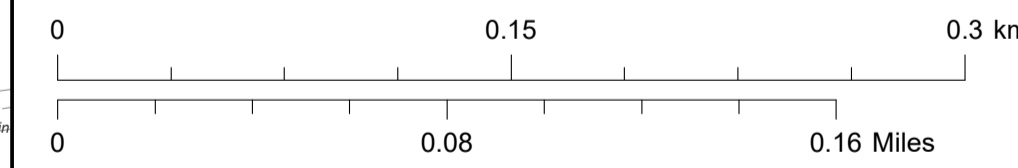
APFP Regulations Reference: 5(2)(i)
Application Doc. no.: 2.3

Legend:

- Order Limits
- Sheet Extent
- Land Subject to Temporary Occupation and Use and Acquisition of Permanent Rights
11-007; 11-008; 12-002; 12-003; 12-004; 12-006; 12-007; 12-008
- Land Subject to Temporary Occupation and Use
12-001; 12-005



Coordinate Reference System: British National Grid
Transformation WGS84: OSGB_1936_To_WGS_1984_7



Scale: 1:2,500 Scale at size: A1

D	04/04/2023	Fourth Issue – Material Change	PR	SH	HH
C	28/02/2023	Third Issue	PR	SH	HH
B	12/10/2022	Second Issue	PR	SH	HH
A	10/08/2022	First Issue	PR	SH	HH
REV	DATE	STATUS	DRW	CHK	APR



Sheringham Shoal and Dudgeon Extension Projects

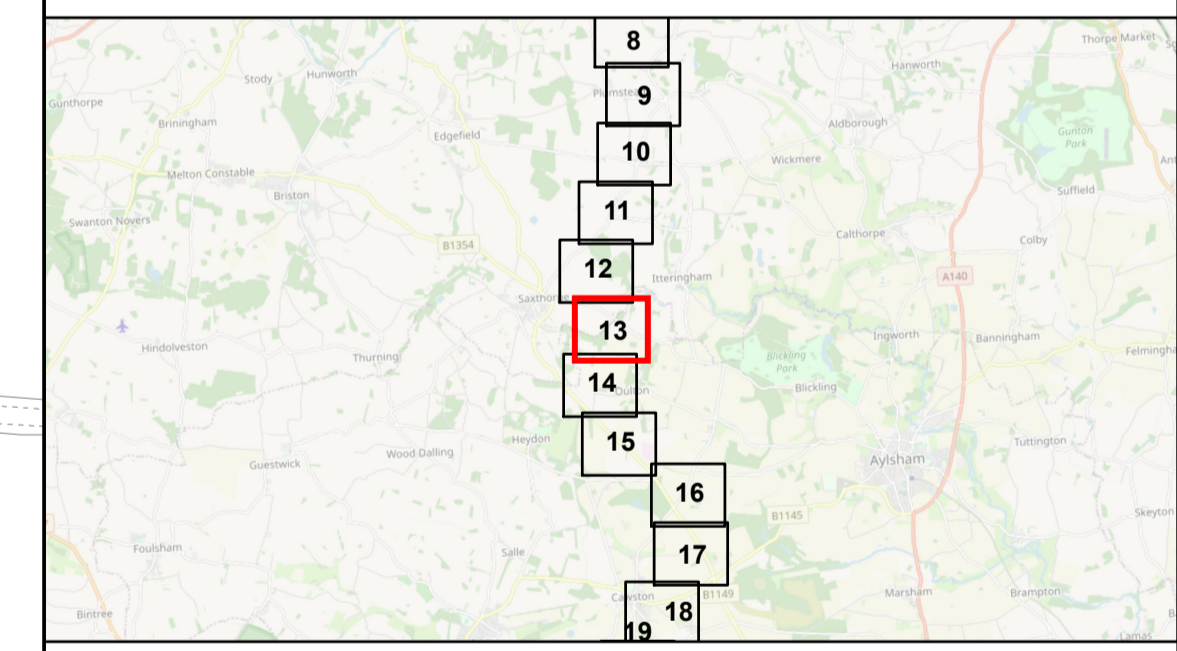
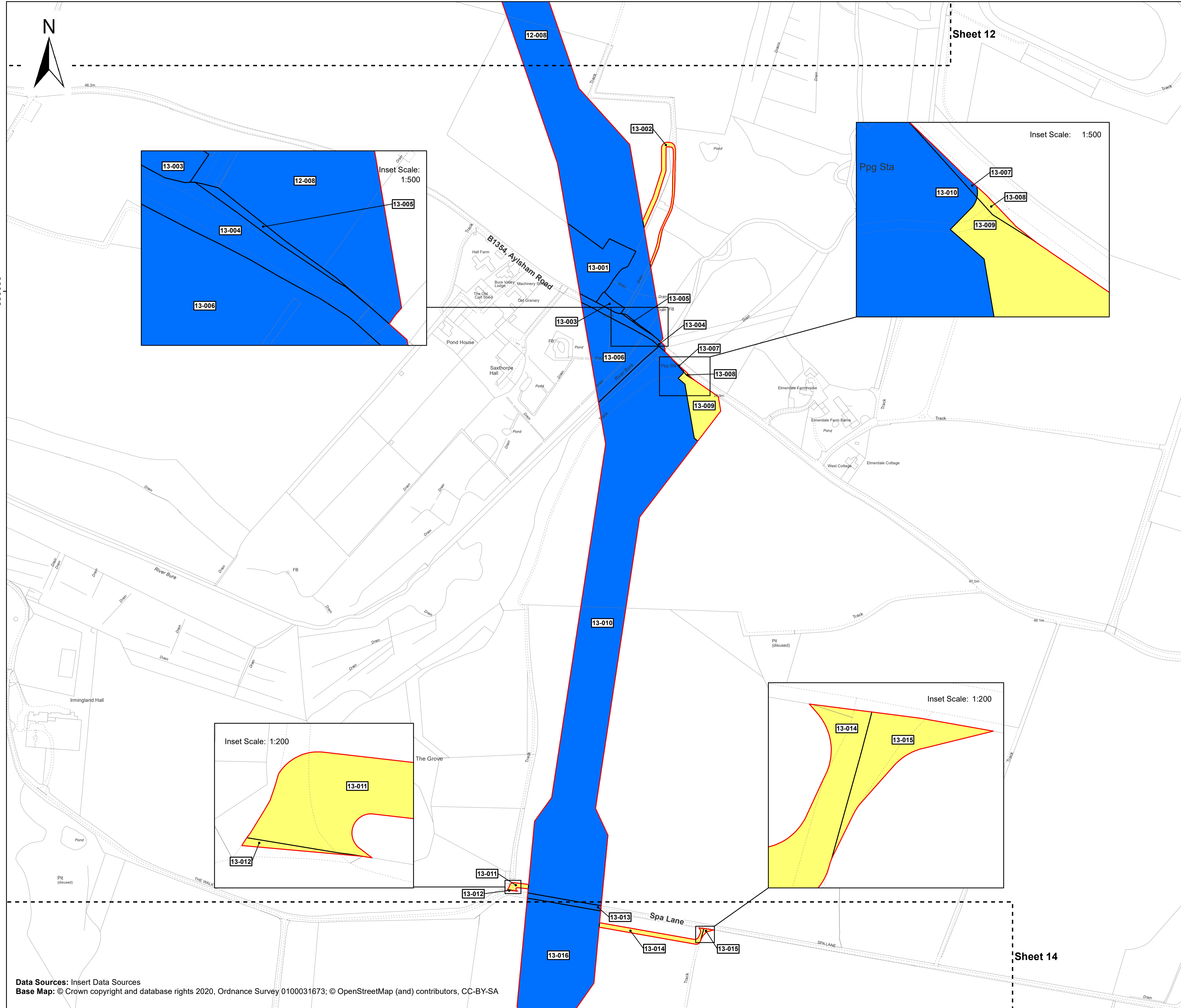
Title: Land Plan - Onshore

Sheet 13 of 40

APFP Regulations Reference: 5(2)(i)
Application Doc. no.: 2.3

Legend:

- Order Limits
- Sheet Extent
- Land Subject to Temporary Occupation and Use and Acquisition of Permanent Rights
12-008; 13-001; 13-003; 13-004; 13-005; 13-006; 13-007; 13-010; 13-013; 13-016
- Land Subject to Temporary Occupation and Use
13-002; 13-008; 13-009; 13-011; 13-012; 13-014; 13-015



Coordinate Reference System: British National Grid
Transformation WGS84: OSGB_1936_To_WGS_1984_7

0 0.15 0.3 km
0 0.08 0.16 Miles

Scale: 1:2,500 Scale at size: A1

D	04/04/2023	Fourth Issue – Material Change	PR	SH	HH
C	28/02/2023	Third Issue	PR	SH	HH
B	12/10/2022	Second Issue	PR	SH	HH
A	10/08/2022	First Issue	PR	SH	HH
REV	DATE	STATUS	DRW	CHK	APR



Sheringham Shoal and Dudgeon Extension Projects

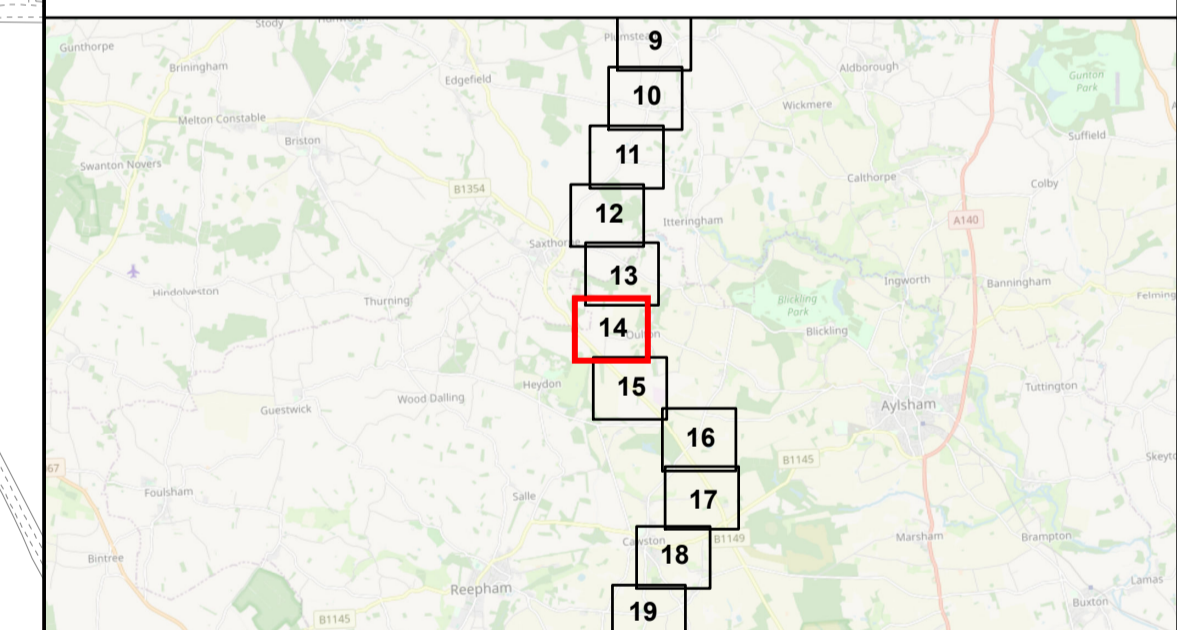
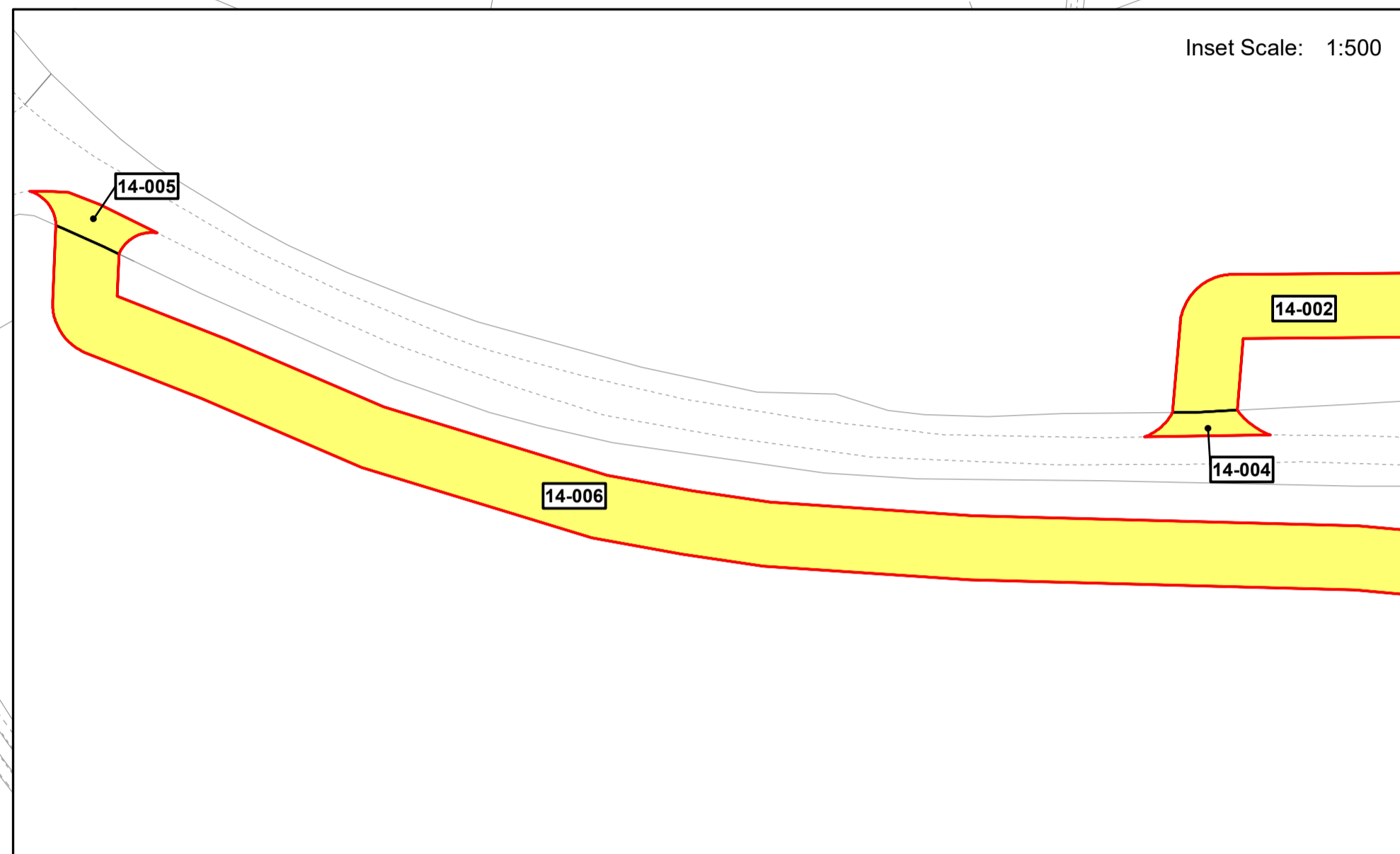
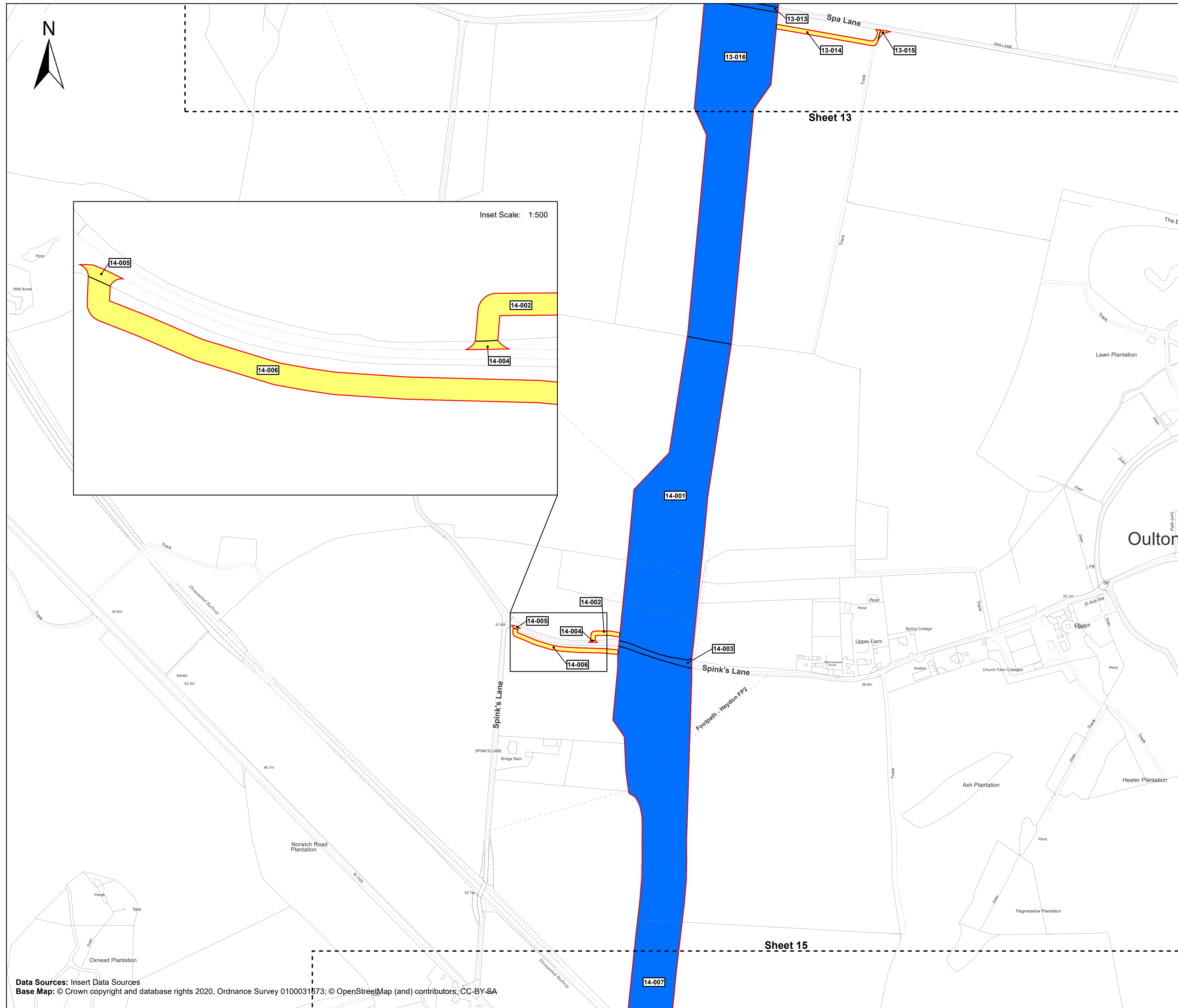
Title: Land Plan - Onshore

Sheet 14 of 40

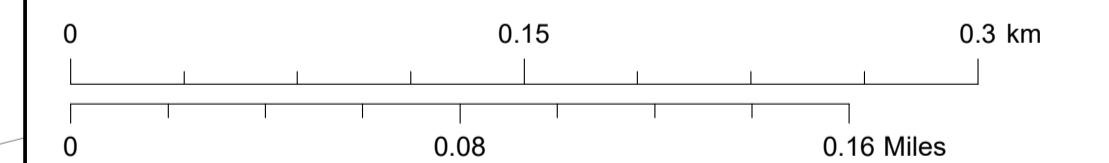
APFP Regulations Reference: 5(2)(i)
Application Doc. no.: 2.3

Legend:

- Order Limits
- Sheet Extent
- Land Subject to Temporary Occupation and Use and Acquisition of Permanent Rights
13-010; 13-013; 13-016; 14-001; 14-003; 14-007
- Land Subject to Temporary Occupation and Use
13-014; 13-015; 14-002; 14-004; 14-005; 14-006



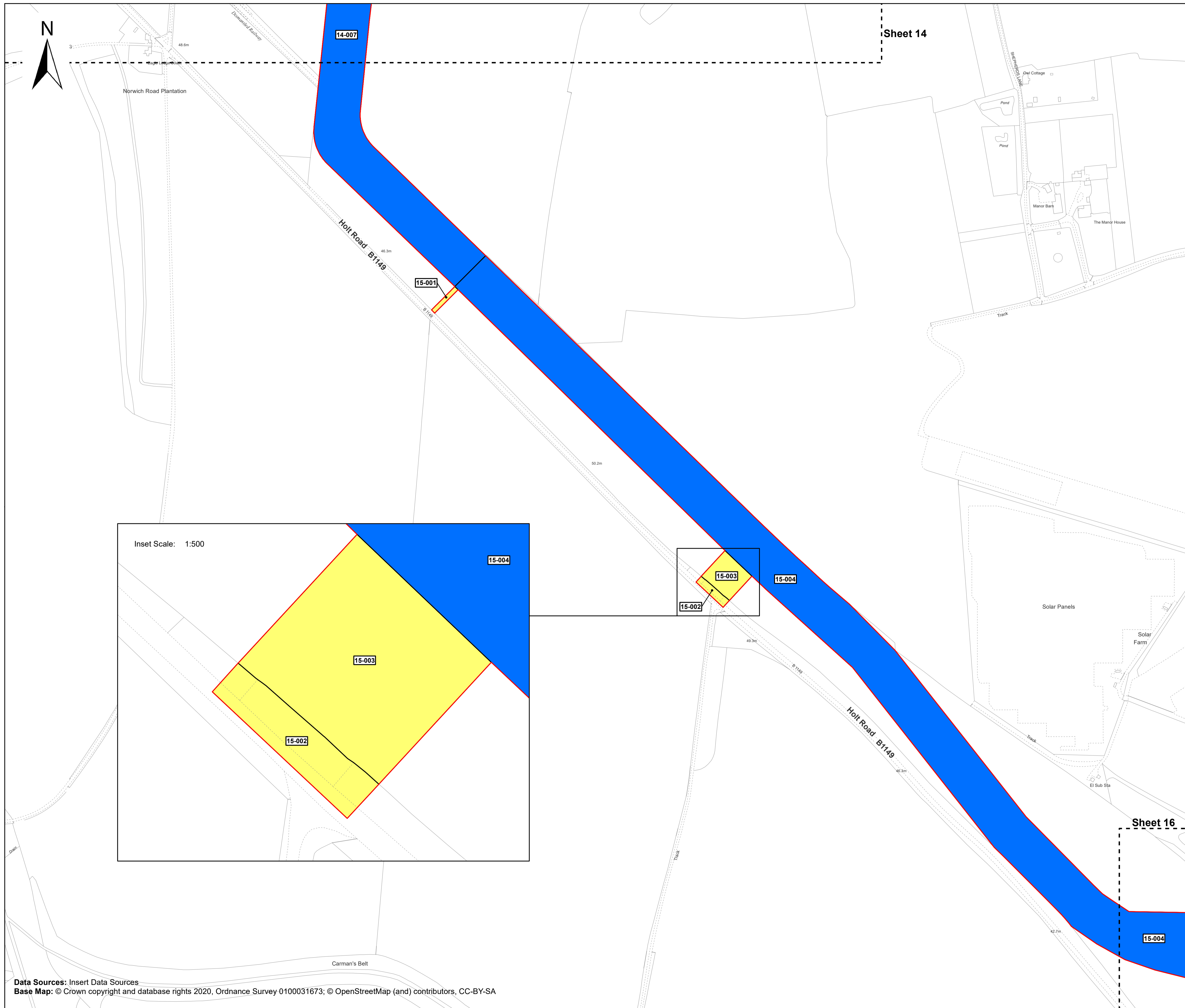
Coordinate Reference System: British National Grid
Transformation WGS84: OSGB_1936_To_WGS_1984_7



Scale: 1:2,500 Scale at size: A1

D	04/04/2023	Fourth Issue – Material Change	PR	SH	HH
C	28/02/2023	Third Issue	PR	SH	HH
B	12/10/2022	Second Issue	PR	SH	HH
A	10/08/2022	First Issue	PR	SH	HH
REV	DATE	STATUS	DRW	CHK	APR





Sheringham Shoal and Dudgeon Extension Projects

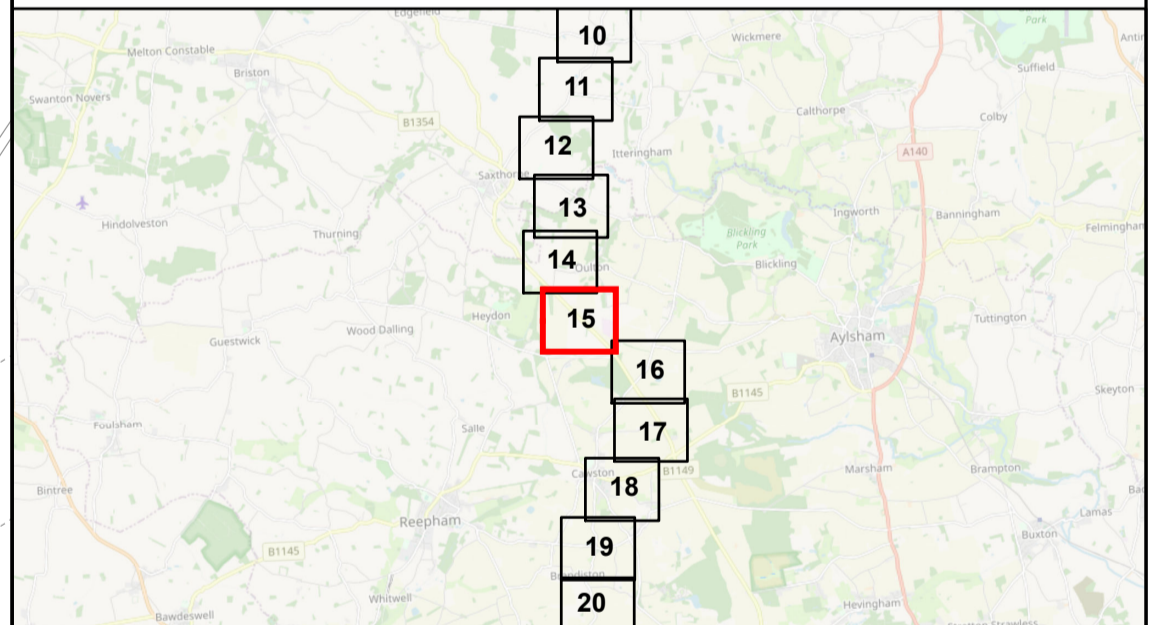
Title: Land Plan - Onshore

Sheet 15 of 40

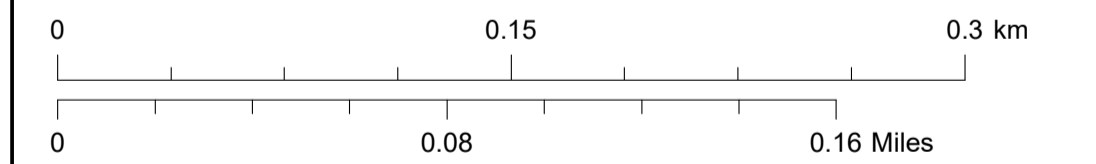
APFP Regulations Reference: 5(2)(i)
Application Doc. no.: 2.3

Legend:

- Order Limits
- Sheet Extent
- Land Subject to Temporary Occupation and Use and Acquisition of Permanent Rights
14-007; 15-004
- Land Subject to Temporary Occupation and Use
15-001; 15-002; 15-003



Coordinate Reference System: British National Grid
Transformation WGS84: OSGB_1936_To_WGS_1984_7



Scale: 1:2,500 Scale at size: A1

REV	DATE	STATUS	DRW	CHK	APR
D	04/04/2023	Fourth Issue – Material Change	PR	SH	HH
C	28/02/2023	Third Issue	PR	SH	HH
B	12/10/2022	Second Issue	PR	SH	HH
A	10/08/2022	First Issue	PR	SH	HH



Sheringham Shoal and Dudgeon Extension Projects

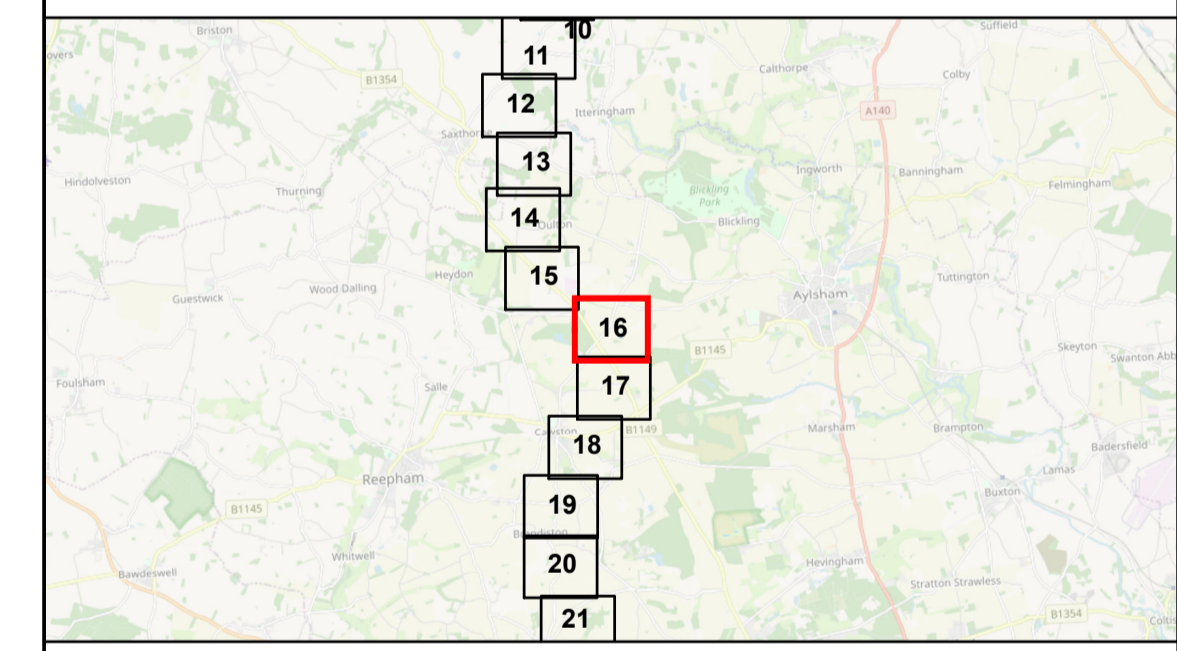
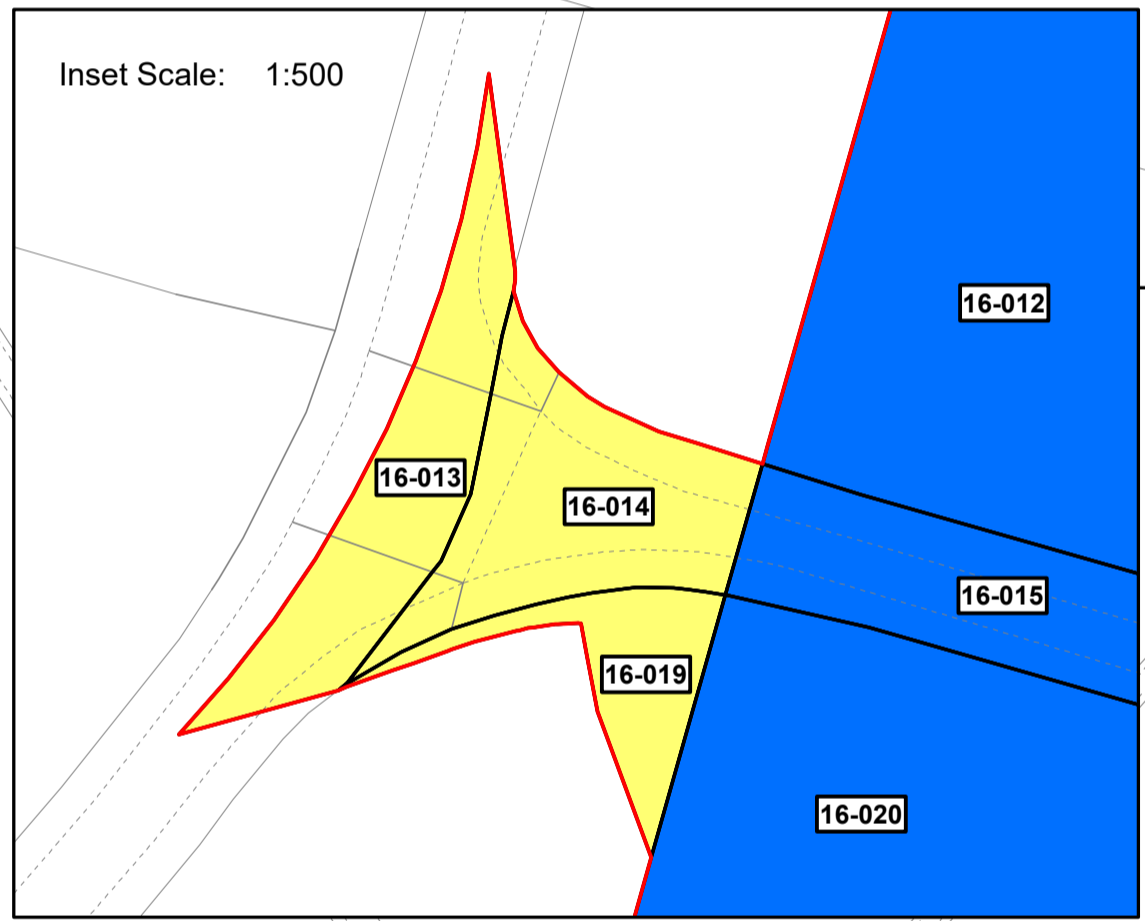
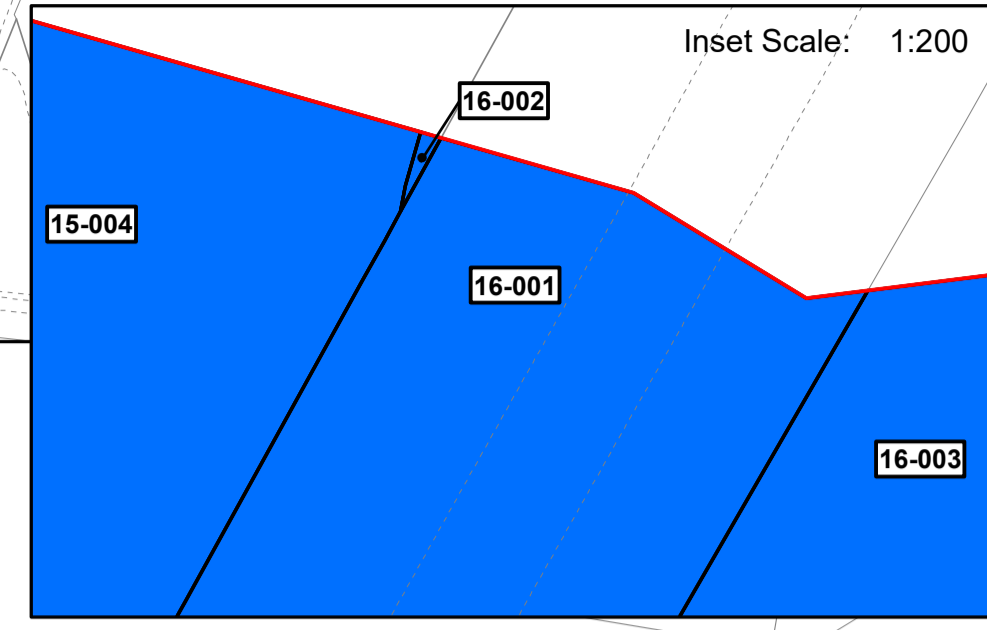
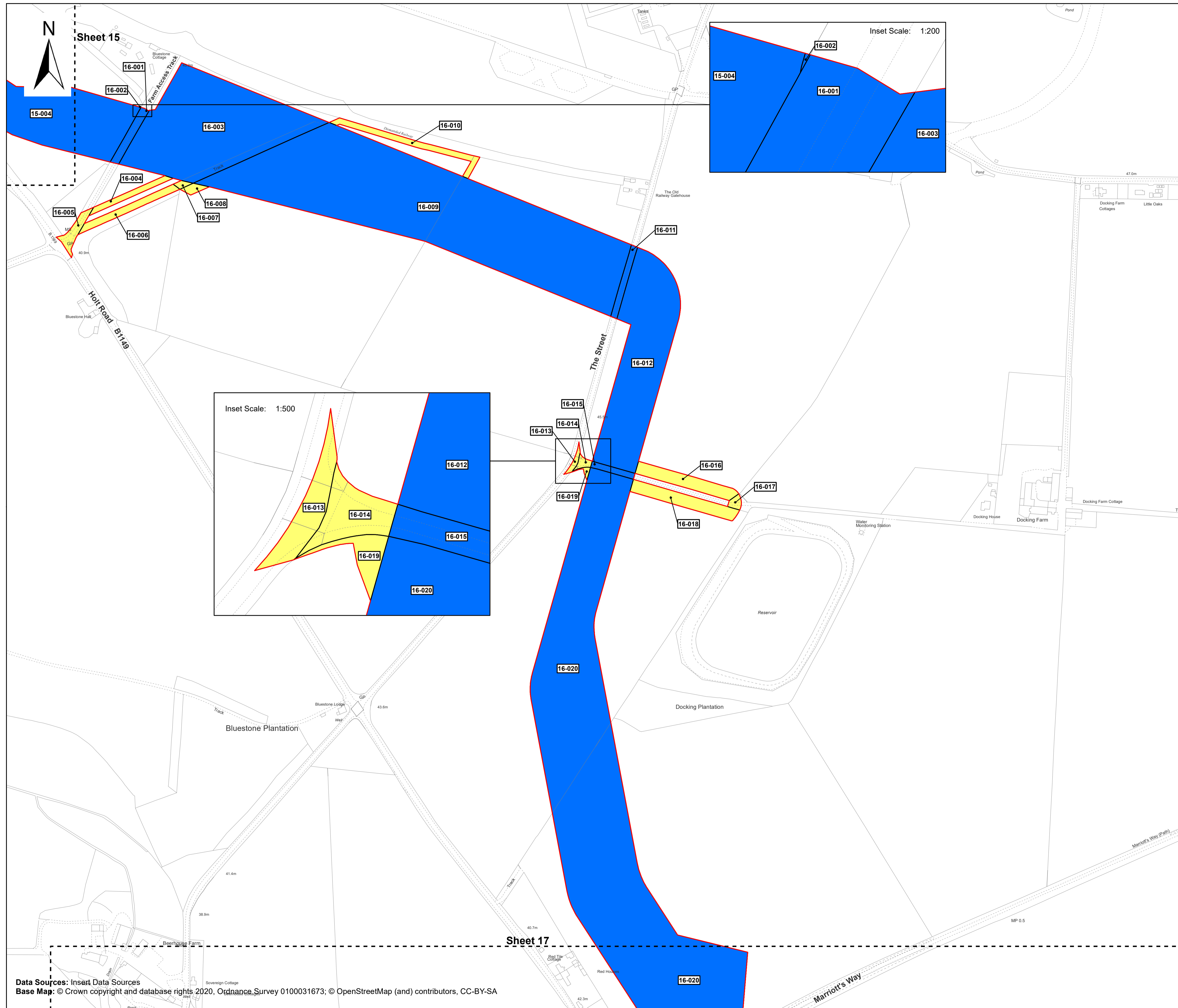
Title: Land Plan - Onshore

Sheet 16 of 40

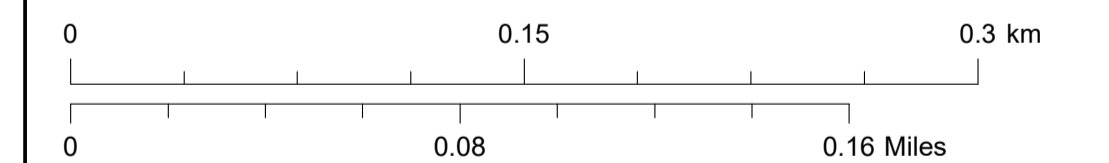
APFP Regulations Reference: 5(2)(i)
Application Doc. no.: 2.3

Legend:

- Order Limits
- Sheet Extent
- Land Subject to Temporary Occupation and Use and Acquisition of Permanent Rights
15-004; 16-001; 16-002; 16-003; 16-009; 16-011; 16-012; 16-015; 16-020
- Land Subject to Temporary Occupation and Use
16-004; 16-005; 16-006; 16-007; 16-008; 16-010; 16-013; 16-014; 16-016; 16-017; 16-018; 16-019



Coordinate Reference System: British National Grid
Transformation WGS84: OSGB_1936_To_WGS_1984_7



Scale: 1:2,500 Scale at size: A1

D	04/04/2023	Fourth Issue – Material Change	PR	SH	HH
C	28/02/2023	Third Issue	PR	SH	HH
B	12/10/2022	Second Issue	PR	SH	HH
A	10/08/2022	First Issue	PR	SH	HH
REV	DATE	STATUS	DRW	CHK	APR



Sheringham Shoal and Dudgeon Extension Projects

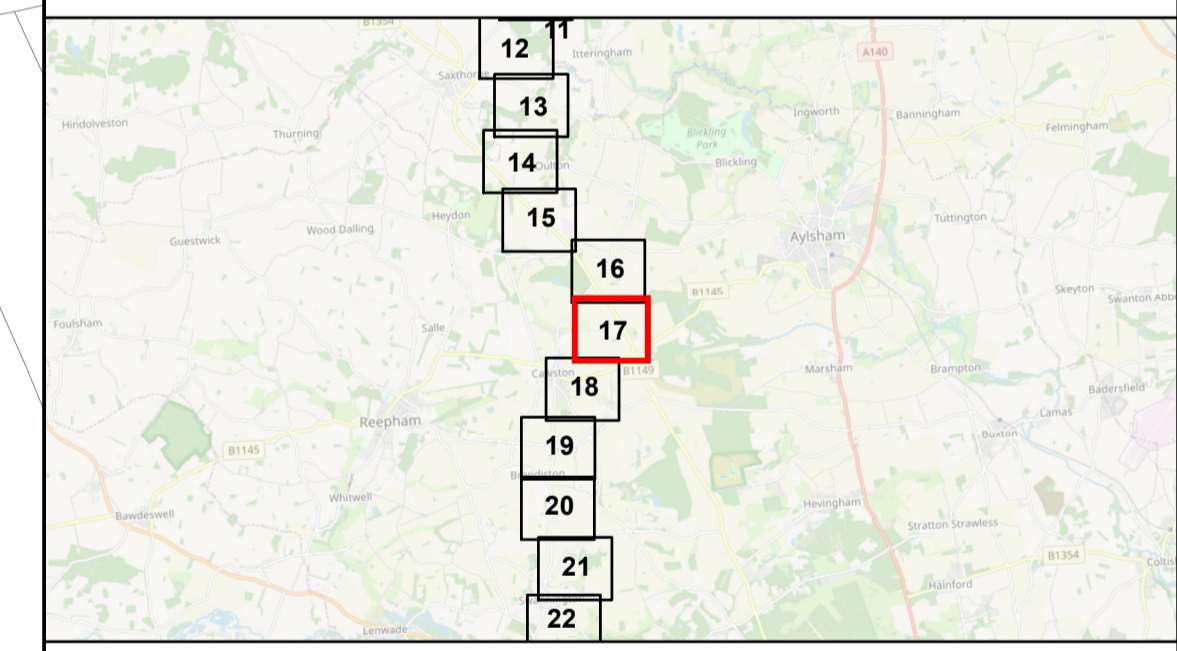
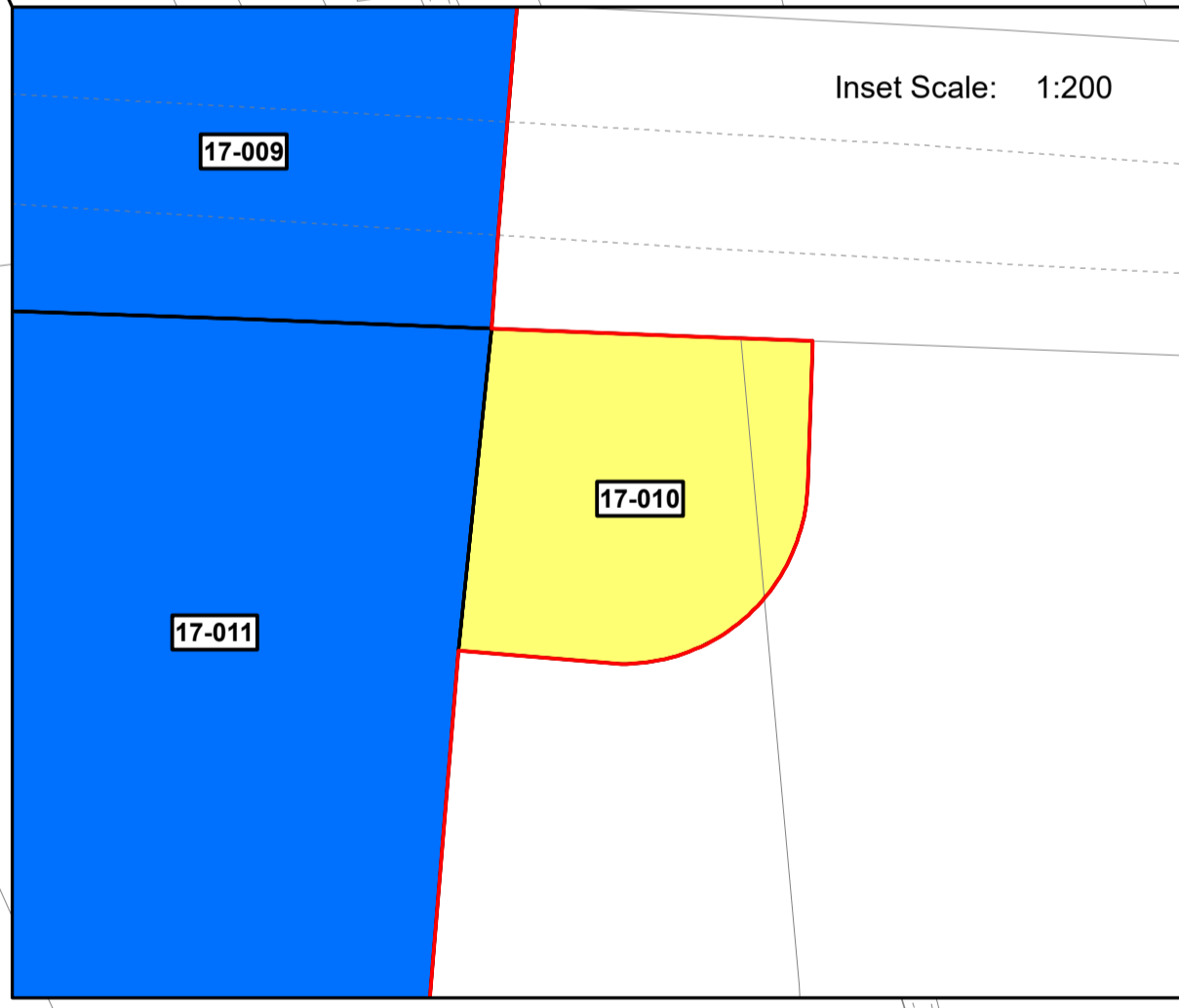
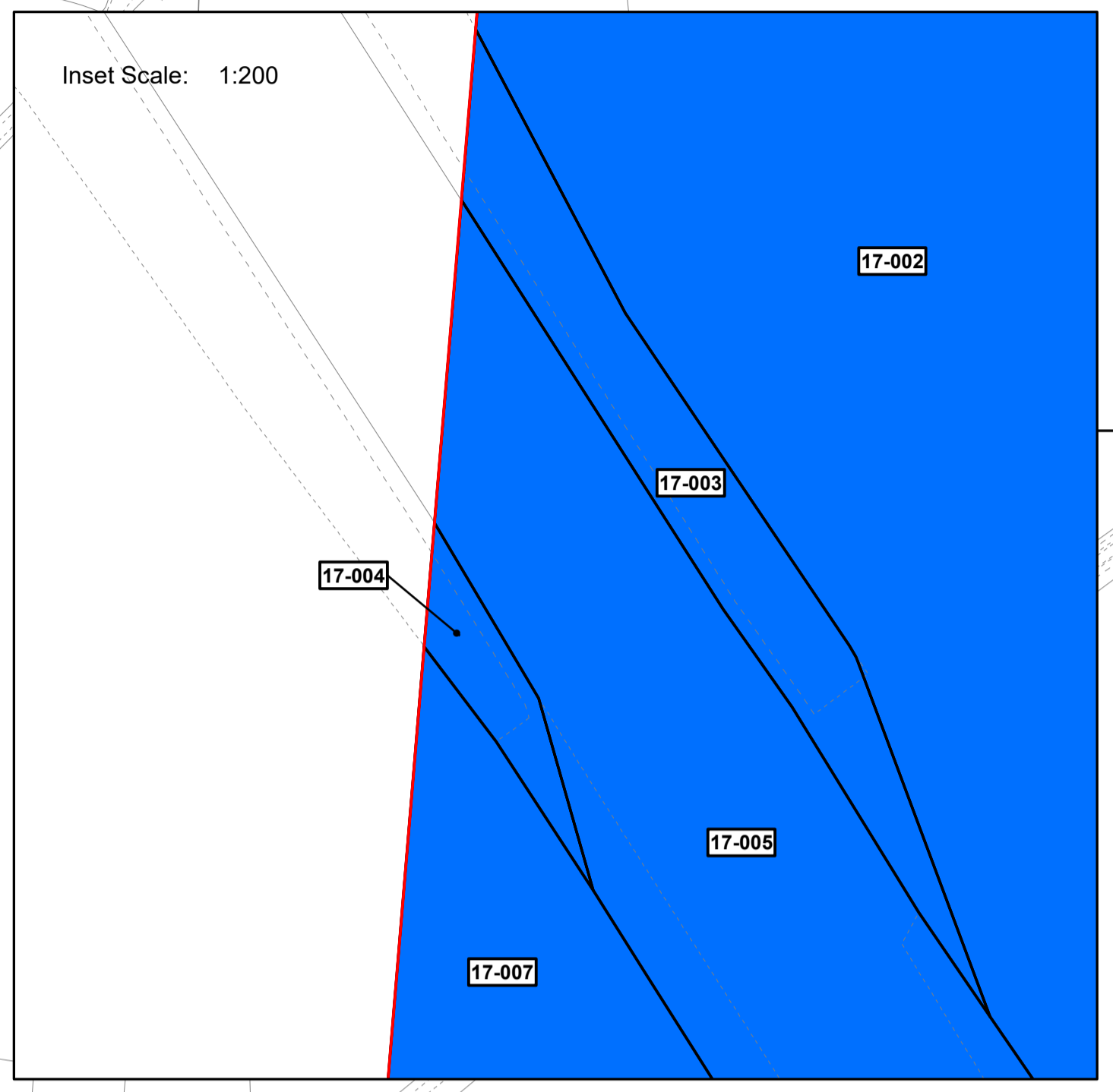
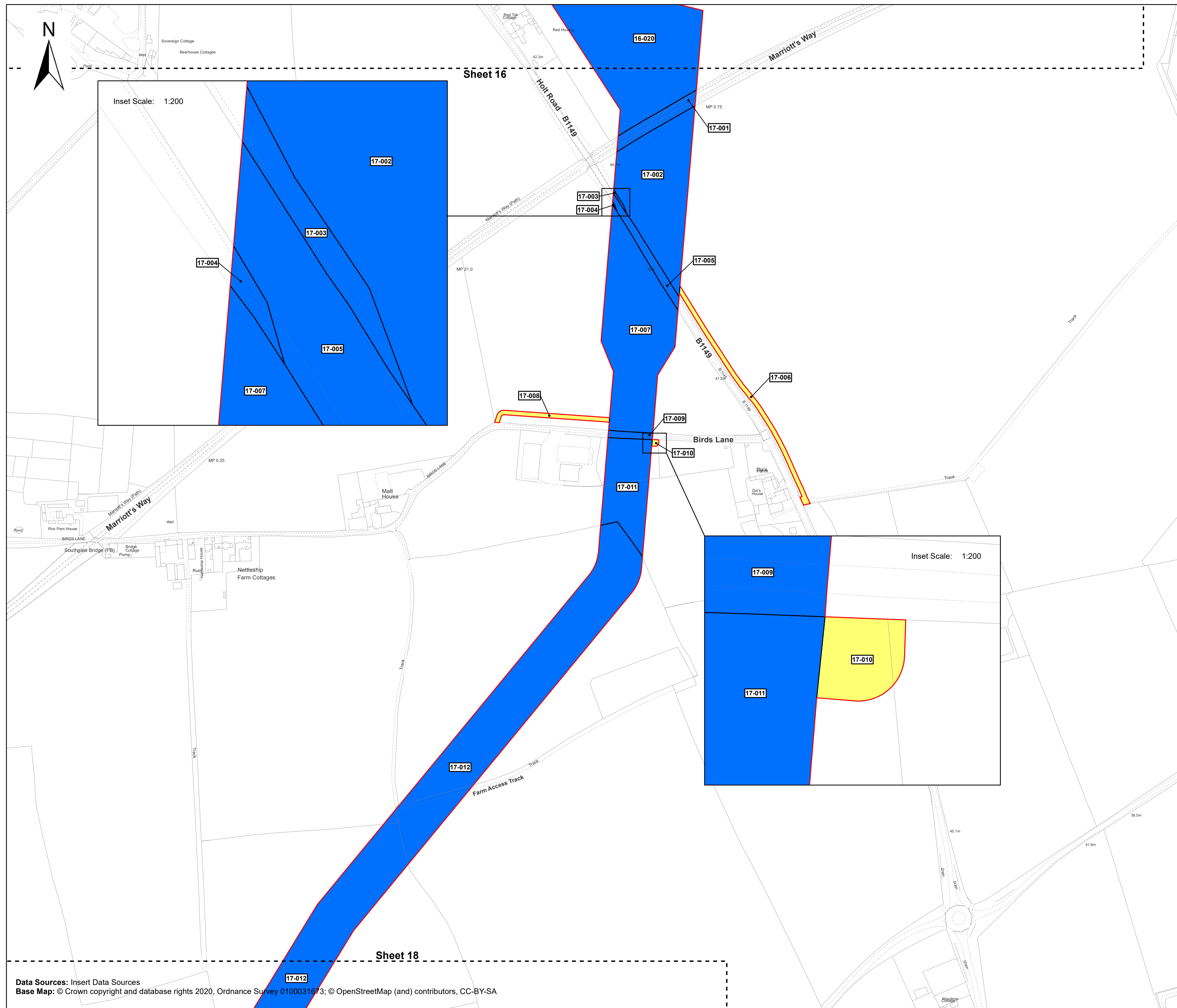
Title: Land Plan - Onshore

Sheet 17 of 40

APFP Regulations Reference: 5(2)(i)
Application Doc. no.: 2.3

Legend:

- Order Limits
- Sheet Extent
- Land Subject to Temporary Occupation and Use and Acquisition of Permanent Rights
16-020; 17-001; 17-002; 17-003; 17-004; 17-005; 17-007; 17-009; 17-011; 17-012
- Land Subject to Temporary Occupation and Use
17-006; 17-008; 17-010



Coordinate Reference System: British National Grid
Transformation WGS84: OSGB_1936_To_WGS_1984_7

0 0.15 0.3 km
0 0.08 0.16 Miles

Scale: 1:2,500 Scale at size: A1

D	04/04/2023	Fourth Issue – Material Change	PR	SH	HH
C	28/02/2023	Third Issue	PR	SH	HH
B	12/10/2022	Second Issue	PR	SH	HH
A	10/08/2022	First Issue	PR	SH	HH
REV	DATE	STATUS	DRW	CHK	APR



Sheringham Shoal and Dudgeon Extension Projects

Title: Land Plan - Onshore

Sheet 18 of 40

APFP Regulations Reference: 5(2)(i)
Application Doc. no.: 2.3

Legend:

Order Limits

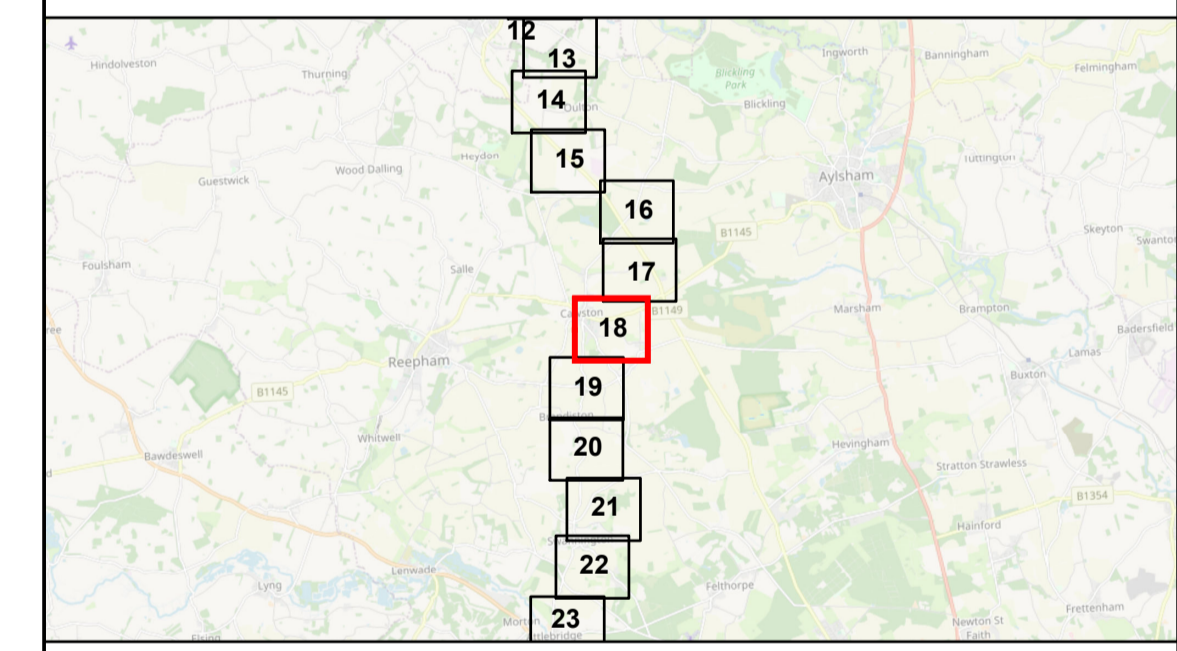
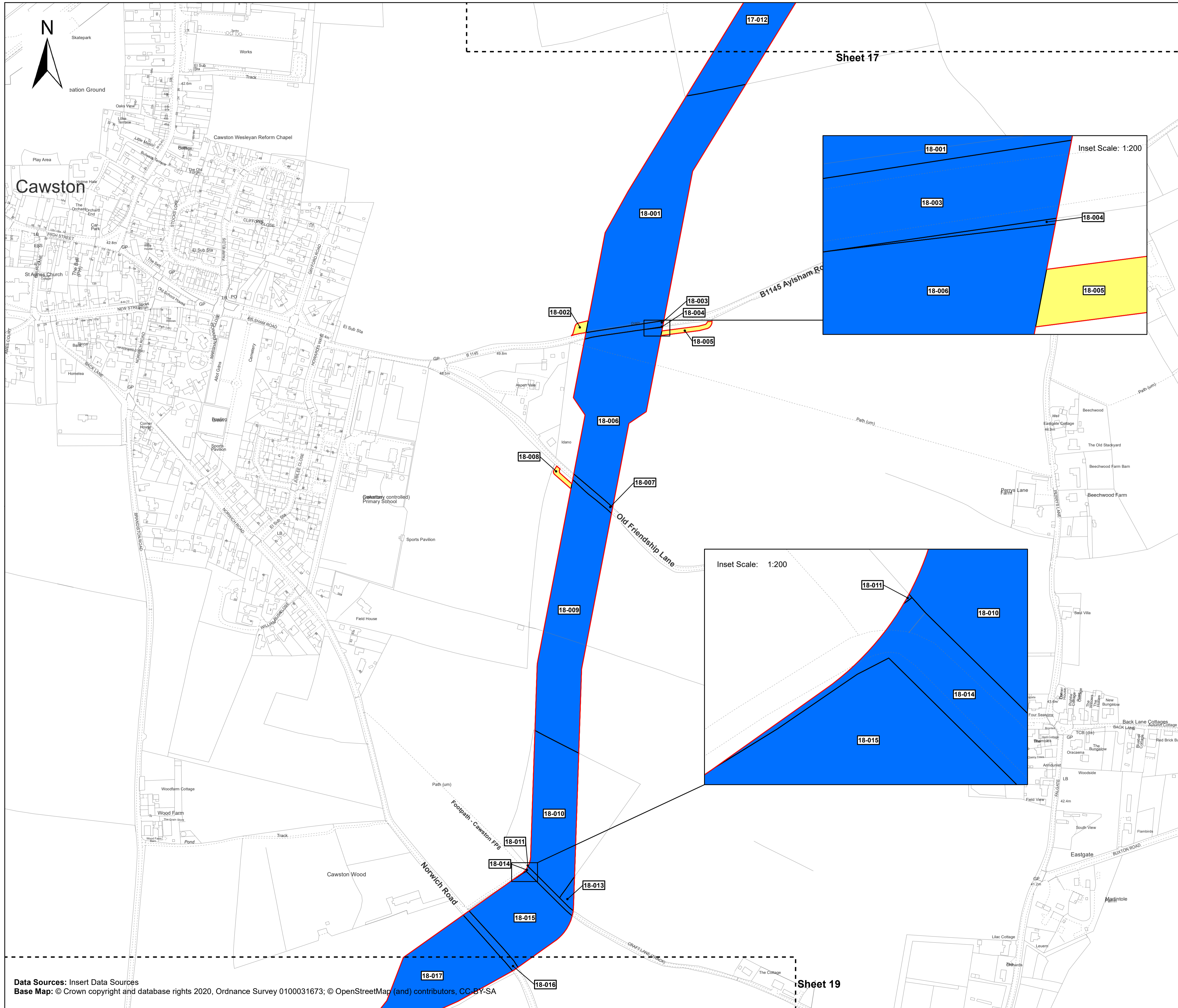
Sheet Extent

Land Subject to Temporary Occupation and Use and Acquisition of Permanent Rights

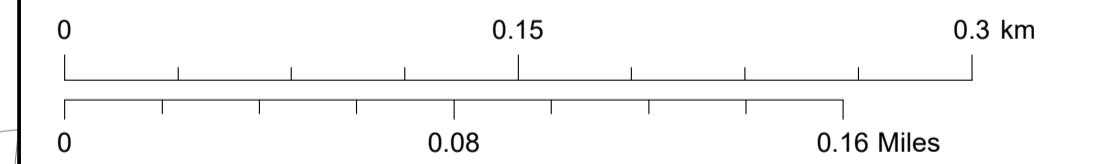
17-012; 18-001; 18-003; 18-004; 18-006; 18-007; 18-009; 18-010; 18-011; 18-013; 18-014; 18-015; 18-016; 18-017

Land Subject to Temporary Occupation and Use

18-002; 18-005; 18-008



Coordinate Reference System: British National Grid
Transformation WGS84: OSGB_1936_To_WGS_1984_7



Scale: 1:2,500 Scale at size: A1

D	04/04/2023	Fourth Issue – Material Change	PR	SH	HH
C	28/02/2023	Third Issue	PR	SH	HH
B	12/10/2022	Second Issue	PR	SH	HH
A	10/08/2022	First Issue	PR	SH	HH
REV	DATE	STATUS	DRW	CHK	APR



Sheringham Shoal and Dudgeon Extension Projects

Title: Land Plan - Onshore

Sheet 19 of 40

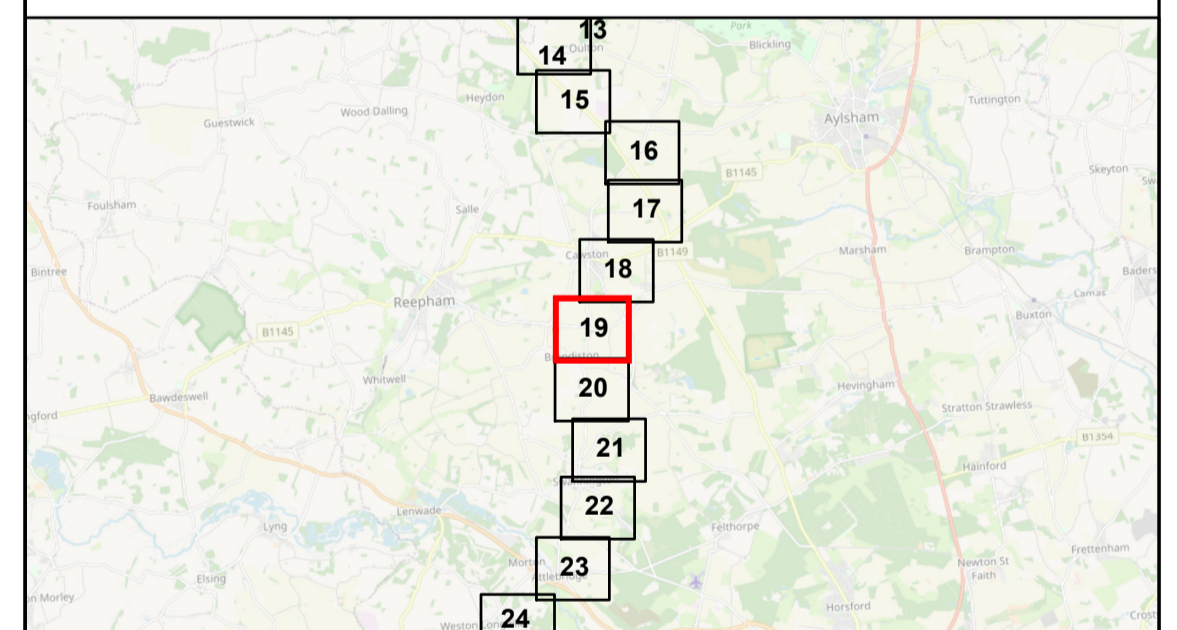
APFP Regulations Reference: 5(2)(i)
Application Doc. no.: 2.3

Legend:

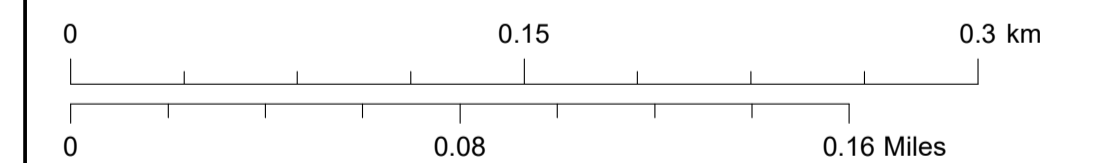
- Order Limits
- Sheet Extent
- Land Subject to Temporary Occupation and Use and Acquisition of Permanent Rights
18-015; 18-016; 18-017; 19-001; 19-003; 19-004; 19-005; 19-006; 19-007; 19-010
- Land Subject to Temporary Occupation and Use
19-002; 19-008; 19-009

Inset Scale:
1:500

Inset Scale: 1:200

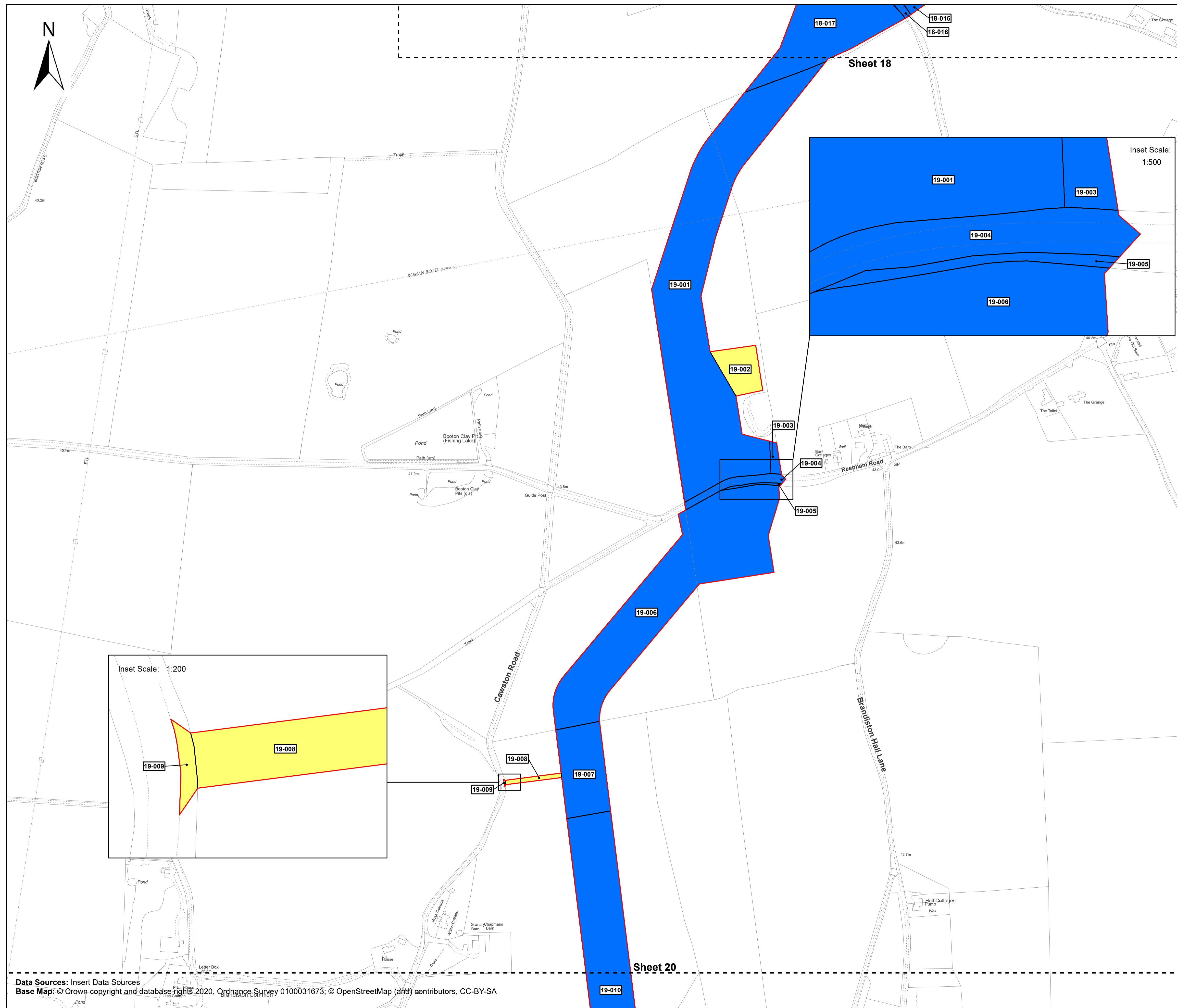


Coordinate Reference System: British National Grid
Transformation WGS84: OSGB_1936_To_WGS_1984_7



Scale: 1:2,500 Scale at size: A1

D	04/04/2023	Fourth Issue – Material Change	PR	SH	HH
C	28/02/2023	Third Issue	PR	SH	HH
B	12/10/2022	Second Issue	PR	SH	HH
A	10/08/2022	First Issue	PR	SH	HH
REV	DATE	STATUS	DRW	CHK	APR



Data Sources: Insert Data Sources
Base Map: © Crown copyright and database rights 2020, Ordnance Survey 0100031673; © OpenStreetMap (and) contributors, CC-BY-SA

Sheringham Shoal and Dudgeon Extension Projects

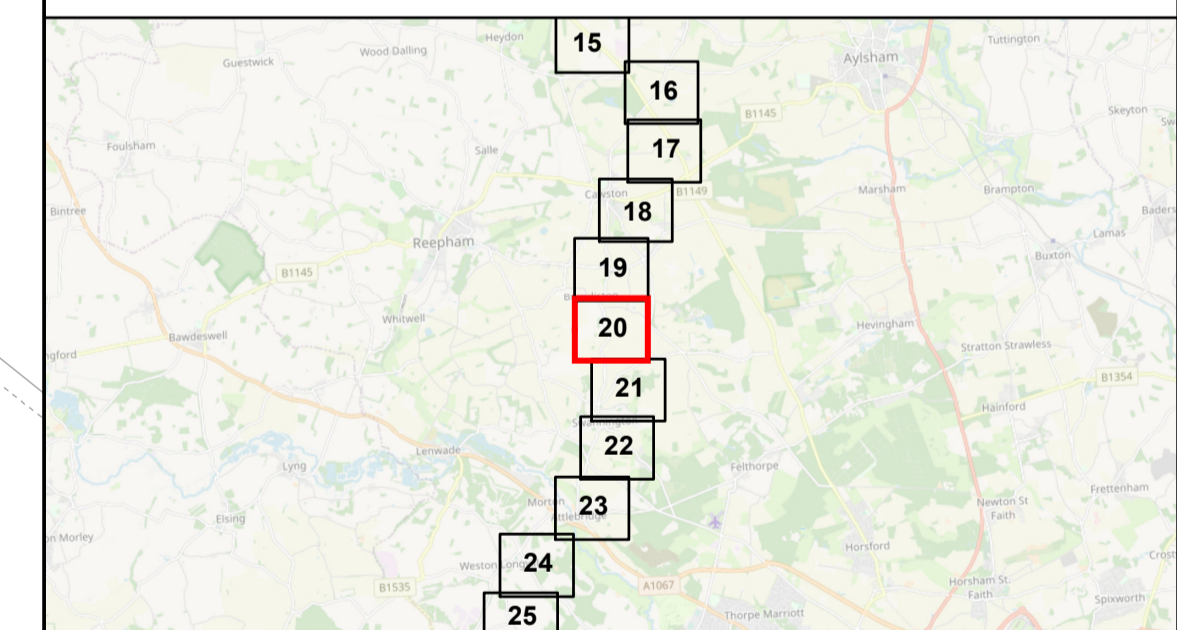
Title: Land Plan - Onshore

Sheet 20 of 40

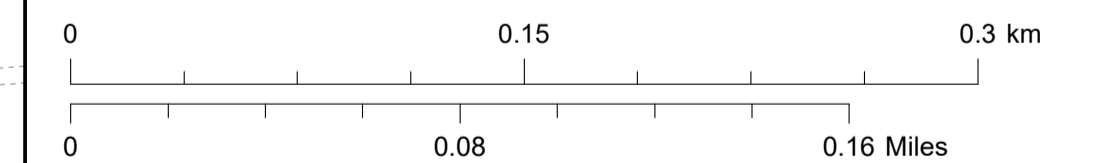
APFP Regulations Reference: 5(2)(i)
Application Doc. no.: 2.3

Legend:

- Order Limits
- Sheet Extent
- Land Subject to Temporary Occupation and Use and Acquisition of Permanent Rights
19-010; 20-001; 20-003
- Land Subject to Temporary Occupation and Use
20-002



Coordinate Reference System: British National Grid
Transformation WGS84: OSGB_1936_To_WGS_1984_7



Scale: 1:2,500 Scale at size: A1

D	04/04/2023	Fourth Issue – Material Change	PR	SH	HH
C	28/02/2023	Third Issue	PR	SH	HH
B	12/10/2022	Second Issue	PR	SH	HH
A	10/08/2022	First Issue	PR	SH	HH
REV	DATE	STATUS	DRW	CHK	APR



Sheet 19

Sheet 21

19-010

20-001

20-002

20-003

Sheringham Shoal and Dudgeon Extension Projects

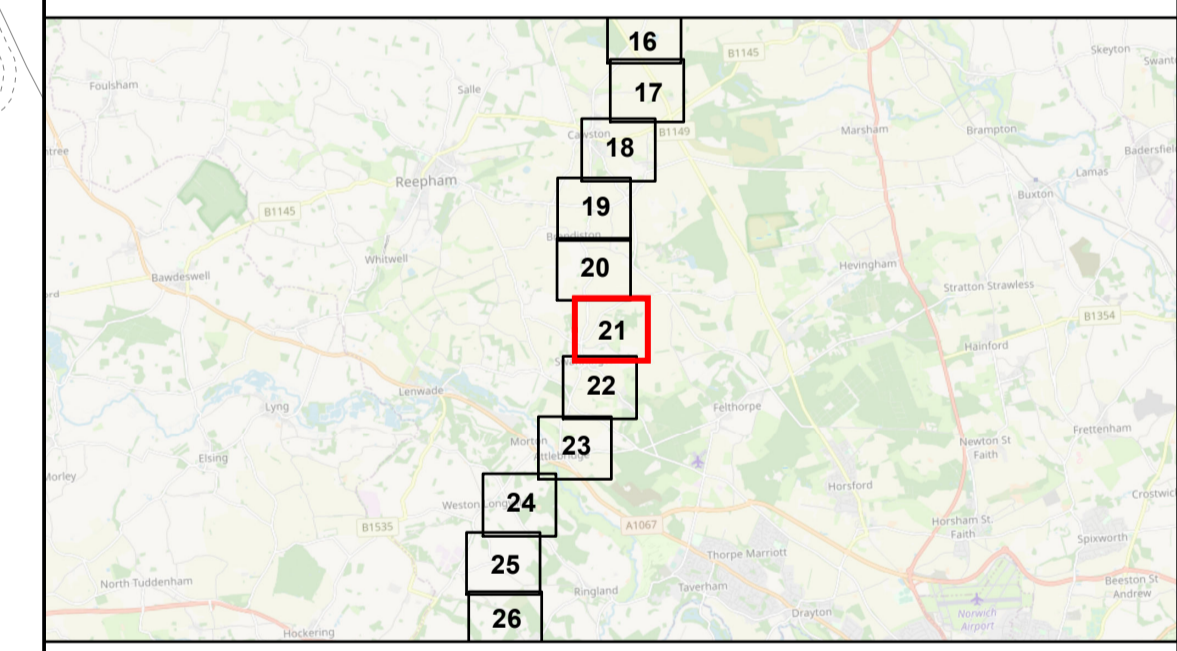
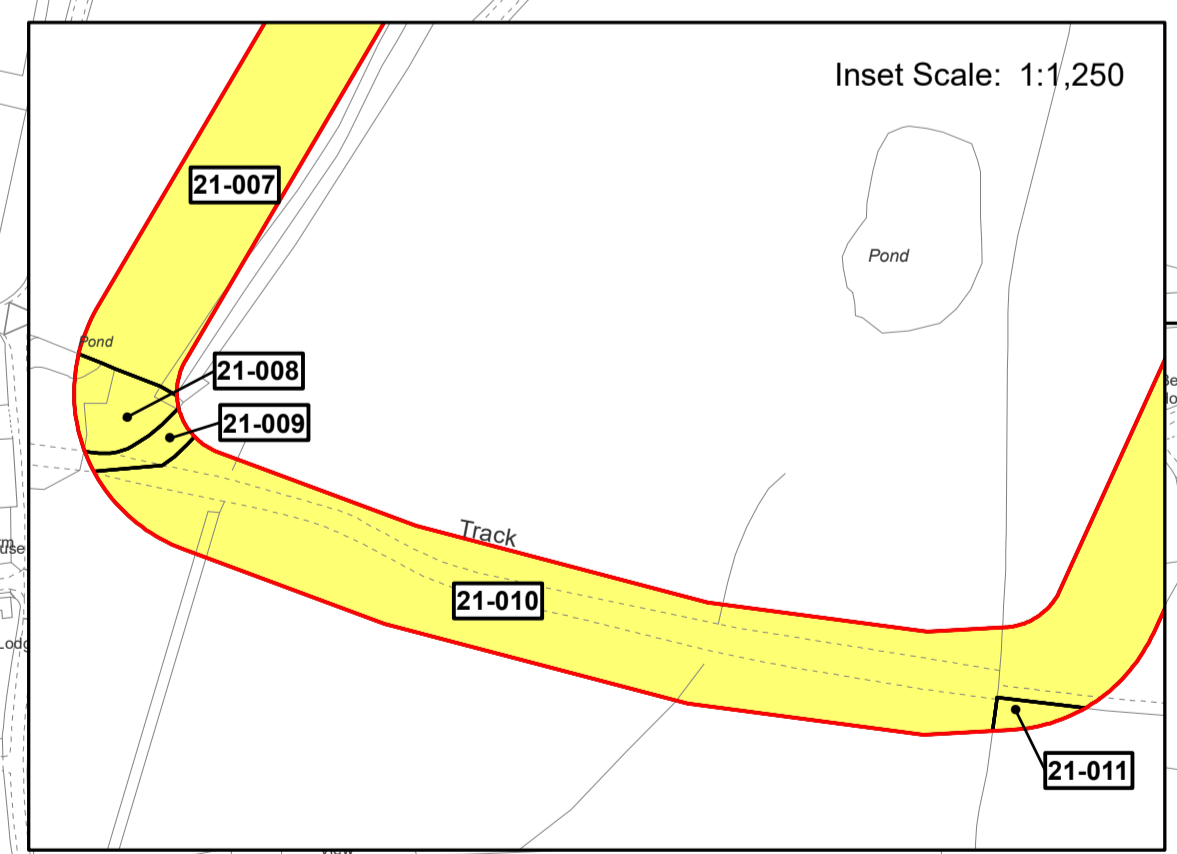
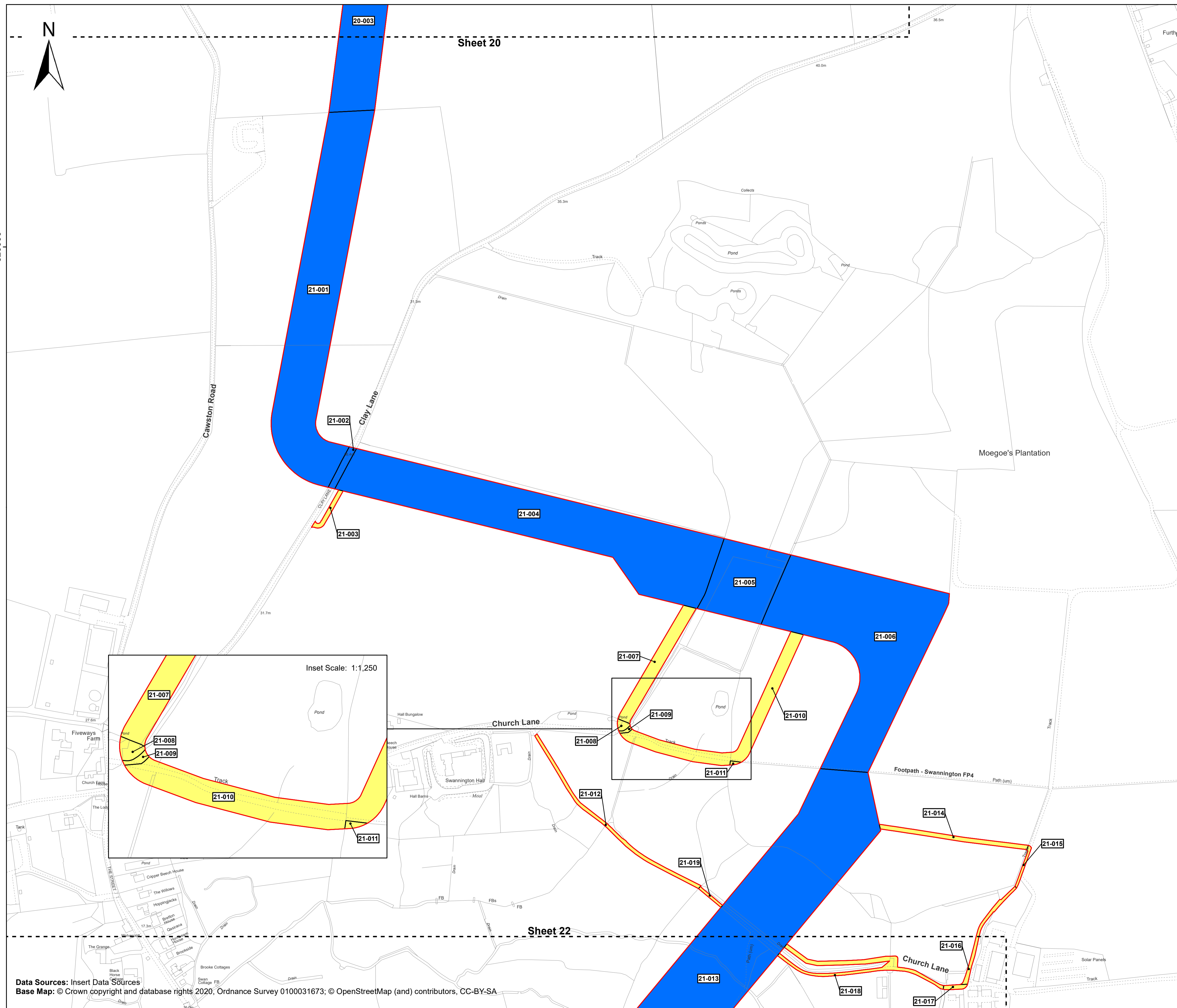
Title: Land Plan - Onshore

Sheet 21 of 40

APFP Regulations Reference: 5(2)(i)
Application Doc. no.: 2.3

Legend:

- Order Limits
- Sheet Extent
- Land Subject to Temporary Occupation and Use and Acquisition of Permanent Rights
20-003; 21-001; 21-002; 21-004; 21-005; 21-006; 21-013
- Land Subject to Temporary Occupation and Use
21-003; 21-007; 21-008; 21-009; 21-010; 21-011; 21-012; 21-014; 21-015; 21-016; 21-017; 21-018; 21-019



Coordinate Reference System: British National Grid
Transformation WGS84: OSGB_1936_To_WGS_1984_7

0 0.15 0.3 km
0 0.08 0.16 Miles

Scale: 1:2,500 Scale at size: A1

D	04/04/2023	Fourth Issue – Material Change	PR	SH	HH
C	28/02/2023	Third Issue	PR	SH	HH
B	12/10/2022	Second Issue	PR	SH	HH
A	10/08/2022	First Issue	PR	SH	HH
REV	DATE	STATUS	DRW	CHK	APR

Data Sources: Insert Data Sources
Base Map: © Crown copyright and database rights 2020, Ordnance Survey 0100031673; © OpenStreetMap (and) contributors, CC-BY-SA



Sheringham Shoal and Dudgeon Extension Projects

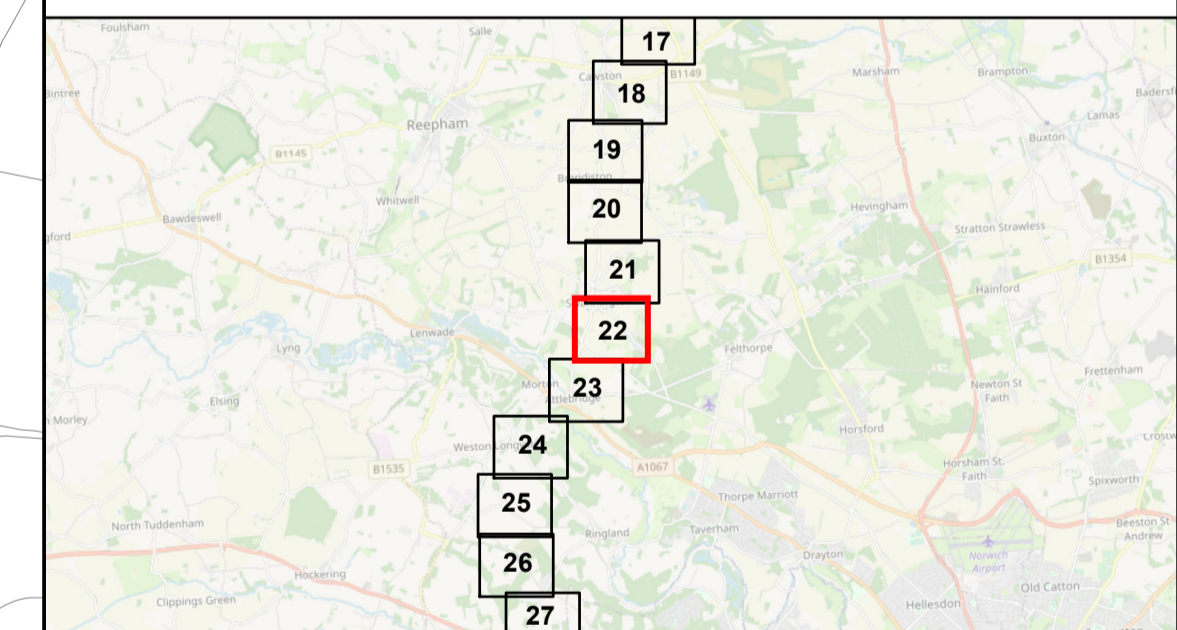
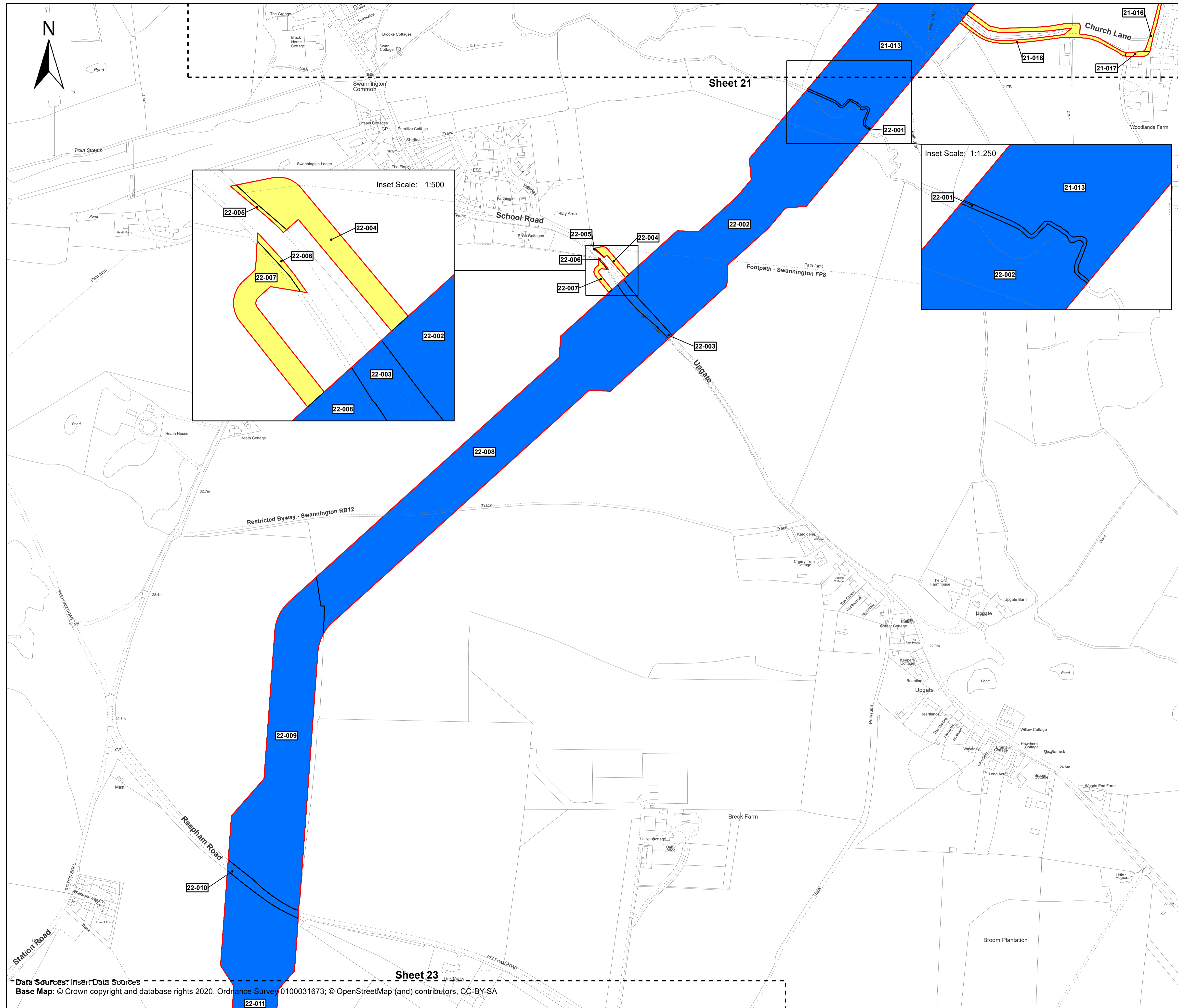
Title: Land Plan - Onshore

Sheet 22 of 40

APFP Regulations Reference: 5(2)(i)
Application Doc. no.: 2.3

Legend:

- Order Limits
- Sheet Extent
- Land Subject to Temporary Occupation and Use and Acquisition of Permanent Rights
21-013; 22-001; 22-002; 22-003; 22-008; 22-009; 22-010; 22-011
- Land Subject to Temporary Occupation and Use
21-016; 21-017; 21-018; 22-004; 22-005; 22-006; 22-007



Coordinate Reference System: British National Grid
Transformation WGS84: OSGB_1936_To_WGS_1984_7

0 0.15 0.3 km
0 0.08 0.16 Miles

Scale: 1:2,500 Scale at size: A1

D	04/04/2023	Fourth Issue – Material Change	PR	SH	HH
C	28/02/2023	Third Issue	PR	SH	HH
B	12/10/2022	Second Issue	PR	SH	HH
A	10/08/2022	First Issue	PR	SH	HH
REV	DATE	STATUS	DRW	CHK	APR



Sheringham Shoal and Dudgeon Extension Projects

Title: Land Plan - Onshore

Sheet 23 of 40

APFP Regulations Reference: 5(2)(i)
Application Doc. no.: 2.3

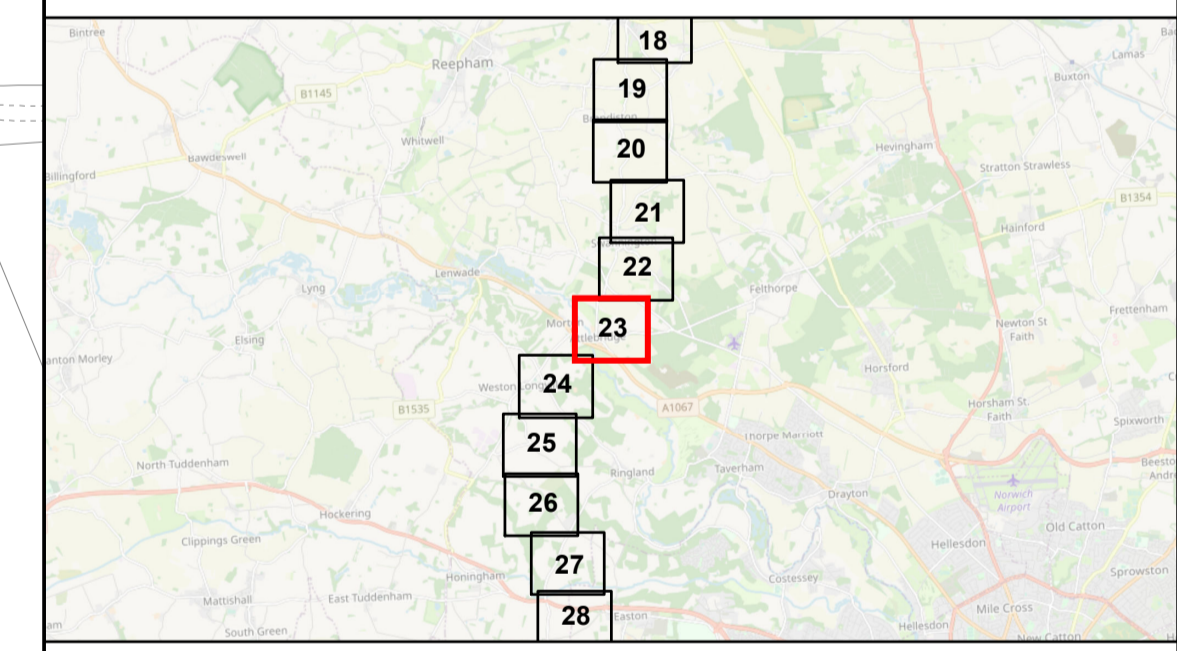
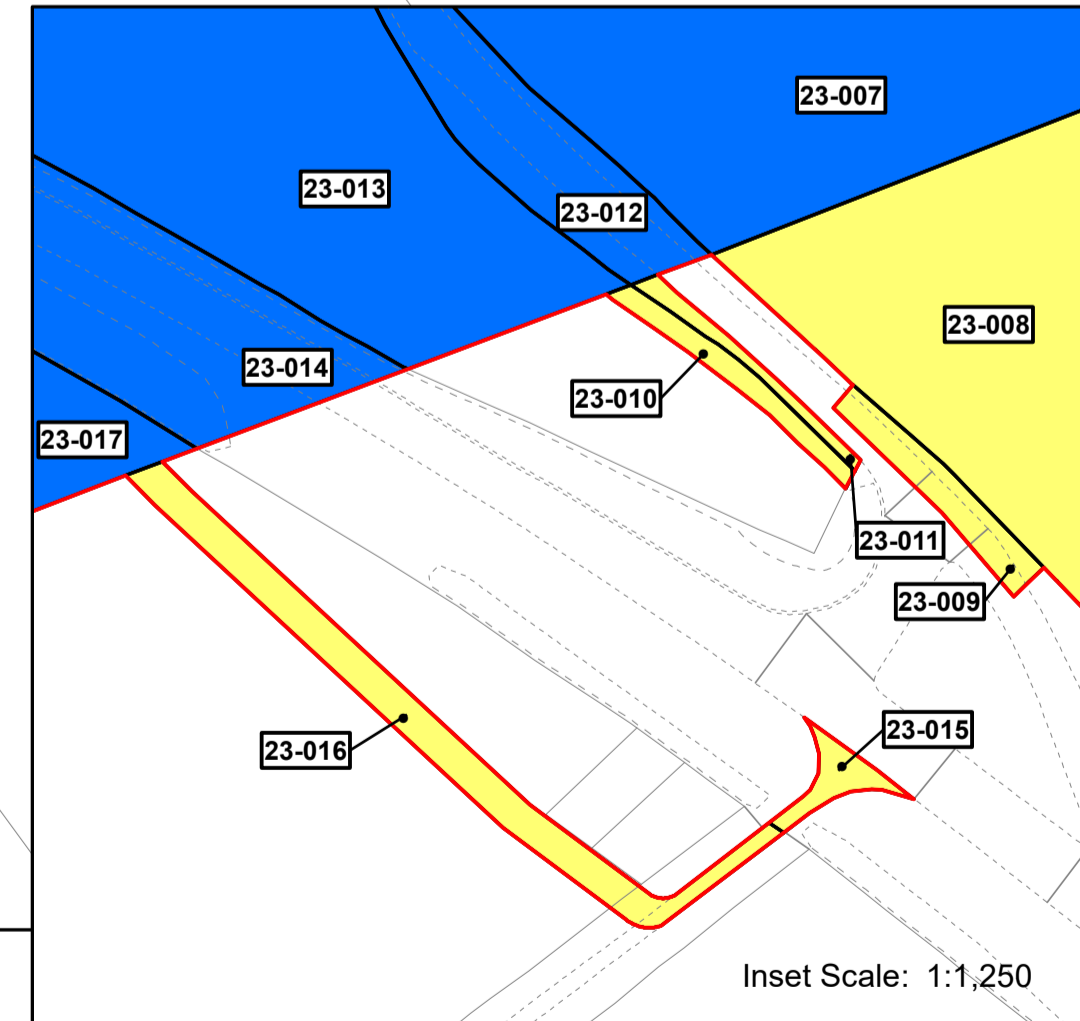
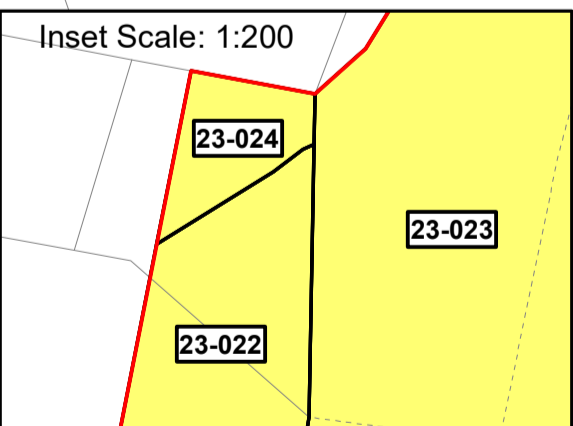
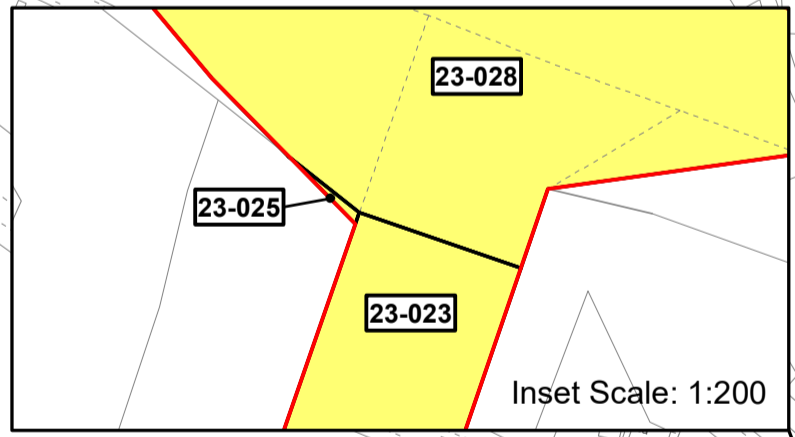
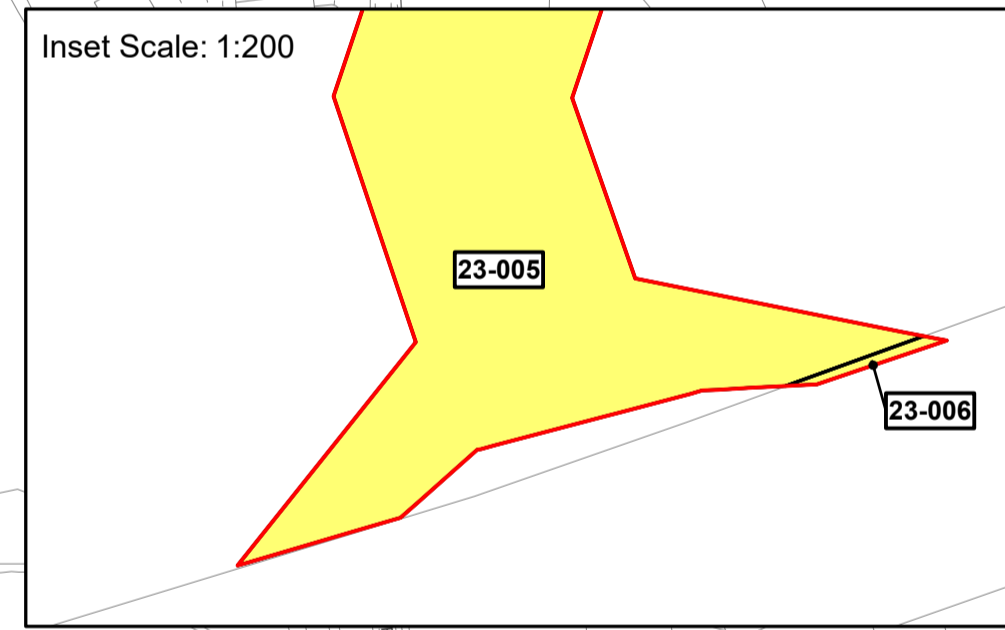
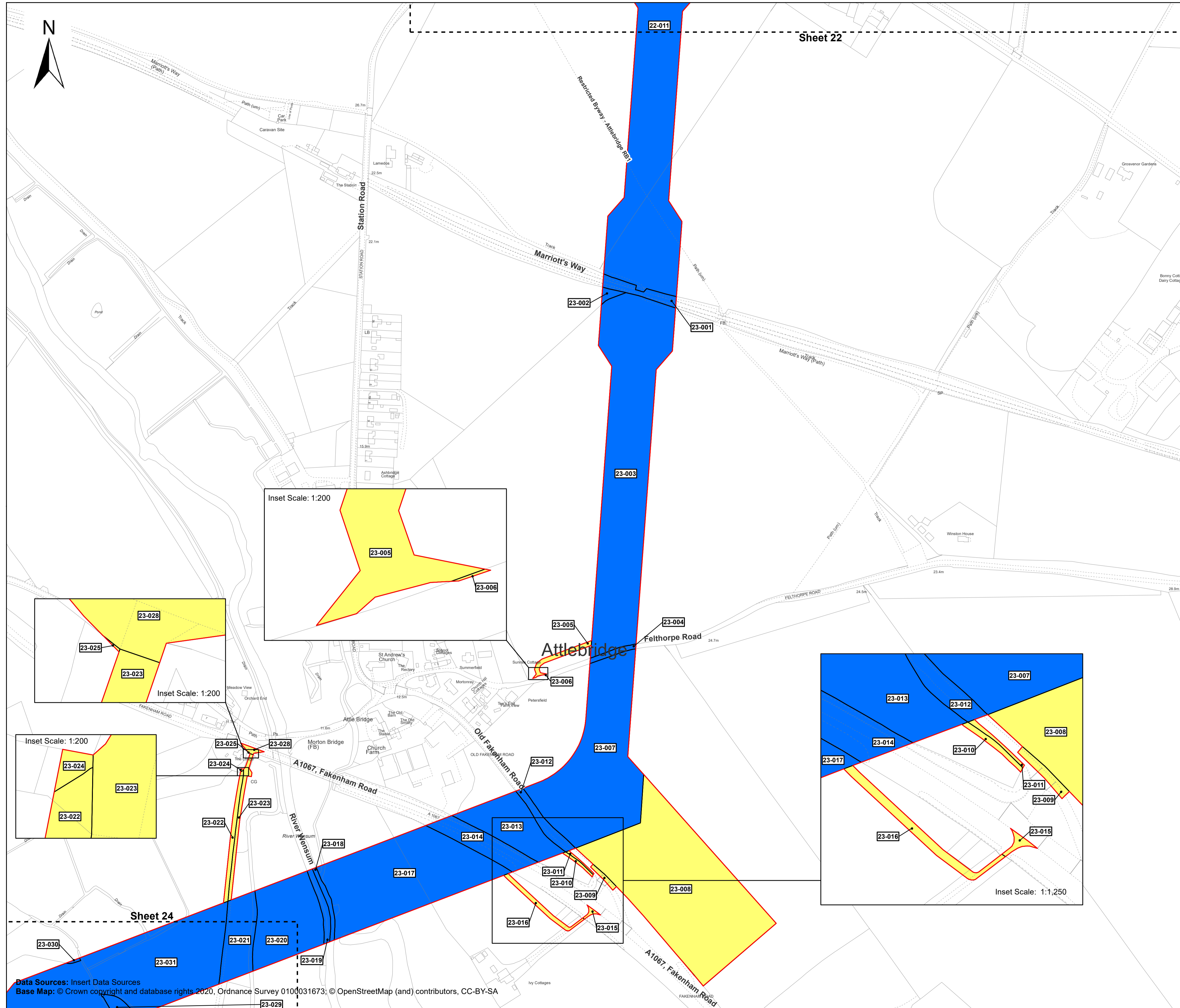
Legend:

Order Limits

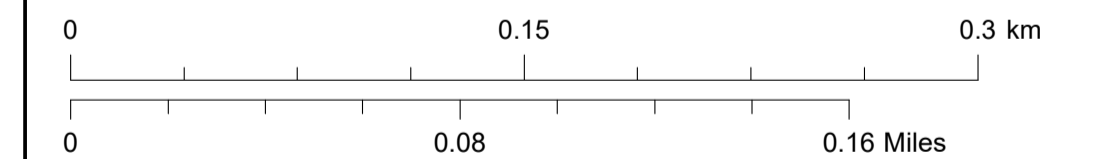
Sheet Extent

Land Subject to Temporary Occupation and Use and Acquisition of Permanent Rights
22-011; 23-001; 23-002; 23-003; 23-004; 23-007; 23-012; 23-013; 23-014; 23-017; 23-018; 23-019; 23-020; 23-021; 23-029; 23-030; 23-031

Land Subject to Temporary Occupation and Use
23-005; 23-006; 23-008; 23-009; 23-010; 23-011; 23-015; 23-016; 23-022; 23-023; 23-024; 23-025; 23-028



Coordinate Reference System: British National Grid
Transformation WGS84: OSGB_1936_To_WGS_1984_7



Scale: 1:2,500 Scale at size: A1

D	04/04/2023	Fourth Issue – Material Change	PR	SH	HH
C	28/02/2023	Third Issue	PR	SH	HH
B	12/10/2022	Second Issue	PR	SH	HH
A	10/08/2022	First Issue	PR	SH	HH
REV	DATE	STATUS	DRW	CHK	APR



Sheringham Shoal and Dudgeon Extension Projects

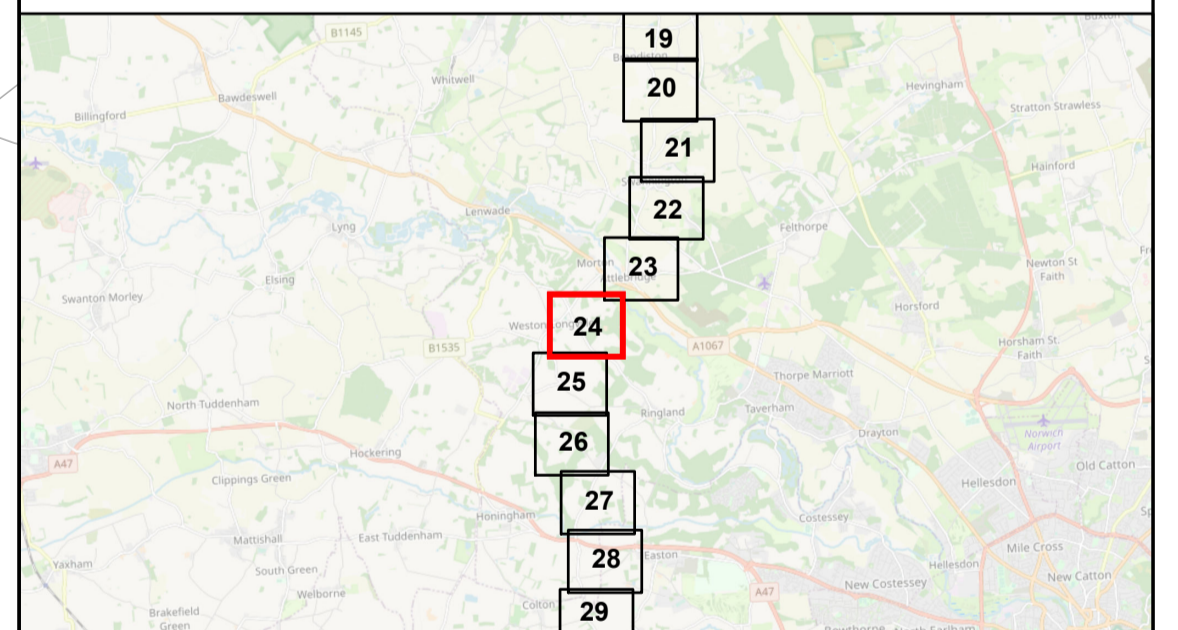
Title: Land Plan - Onshore

Sheet 24 of 40

APFP Regulations Reference: 5(2)(i)
Application Doc. no.: 2.3

Legend:

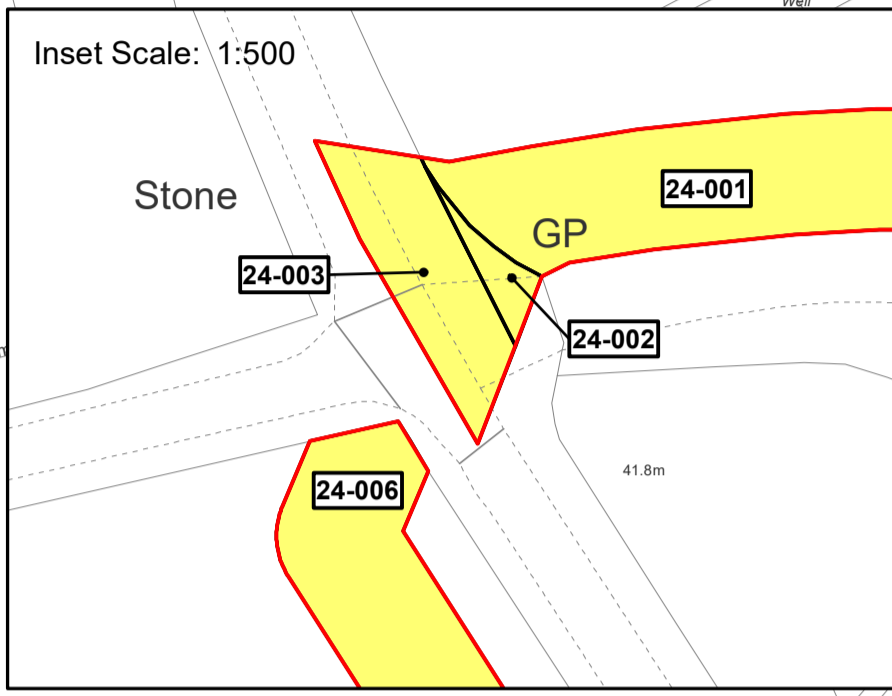
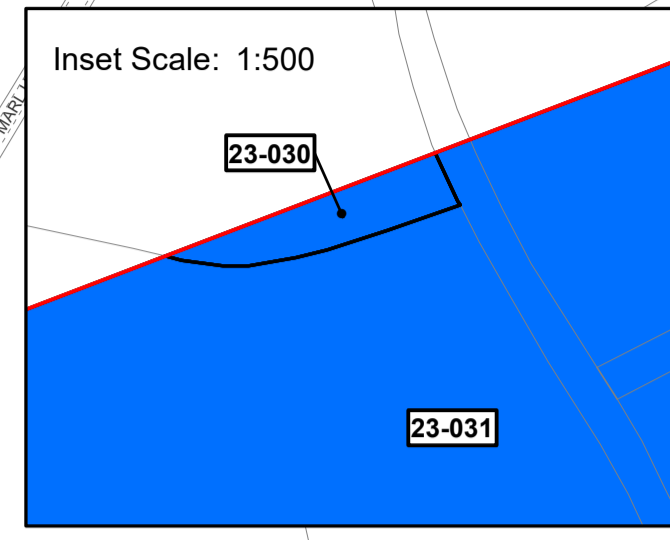
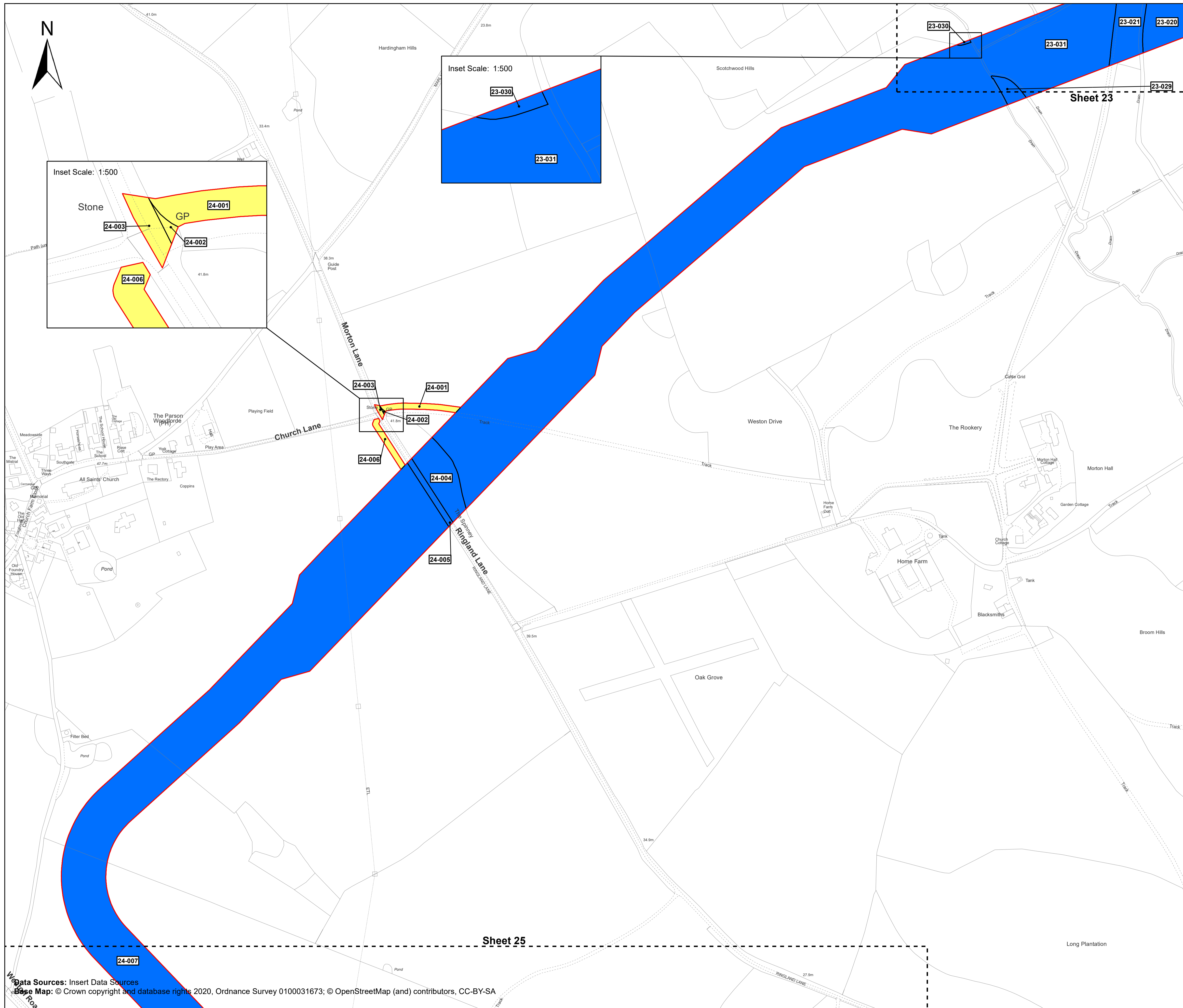
- Order Limits
- Sheet Extent
- Land Subject to Temporary Occupation and Use and Acquisition of Permanent Rights
23-020; 23-021; 23-029; 23-030; 23-031; 24-004; 24-005; 24-007
- Land Subject to Temporary Occupation and Use
24-001; 24-002; 24-003; 24-006



Coordinate Reference System: British National Grid
Transformation WGS84: OSGB_1936_To_WGS_1984_7

Scale: 1:2,500 Scale at size: A1

D	04/04/2023	Fourth Issue – Material Change	PR	SH	HH
C	28/02/2023	Third Issue	PR	SH	HH
B	12/10/2022	Second Issue	PR	SH	HH
A	10/08/2022	First Issue	PR	SH	HH
REV	DATE	STATUS	DRW	CHK	APR



Data Sources: Insert Data Sources
Base Map: © Crown copyright and database rights 2020, Ordnance Survey 0100031673; © OpenStreetMap (and) contributors, CC-BY-SA

Sheringham Shoal and Dudgeon Extension Projects

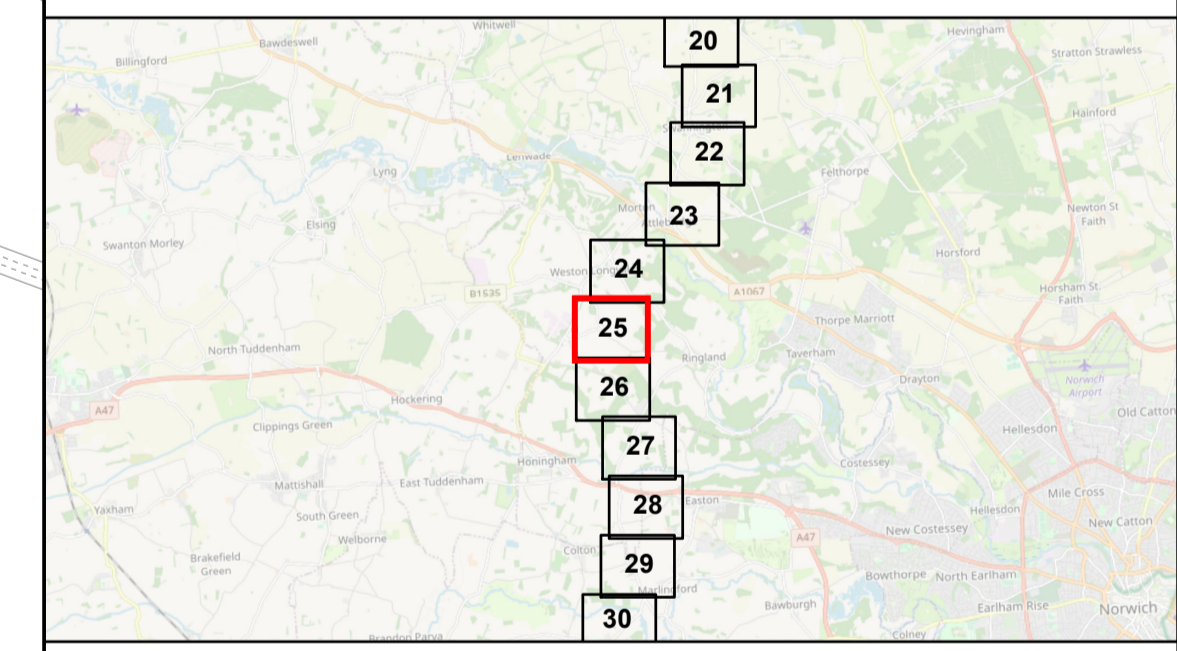
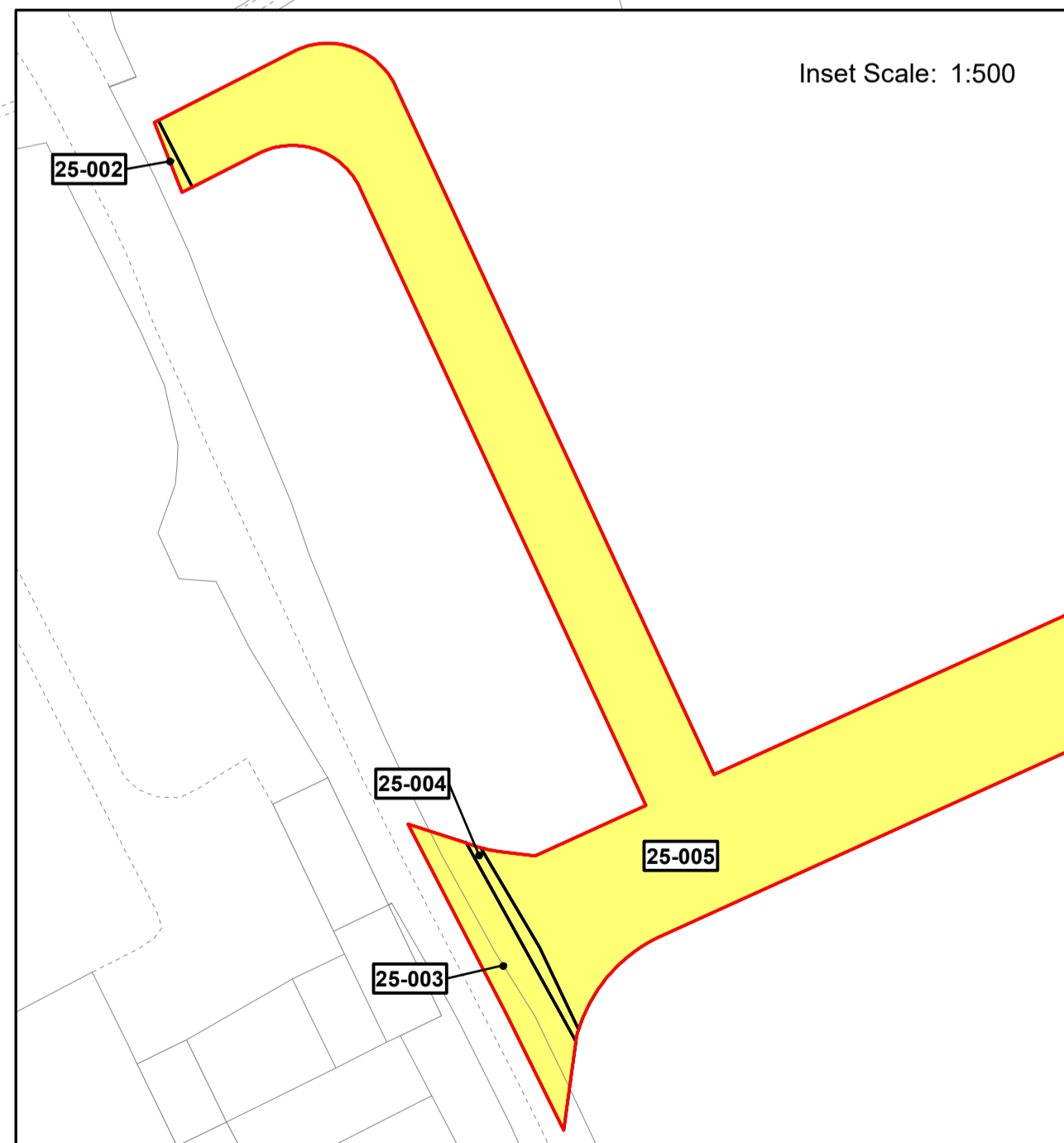
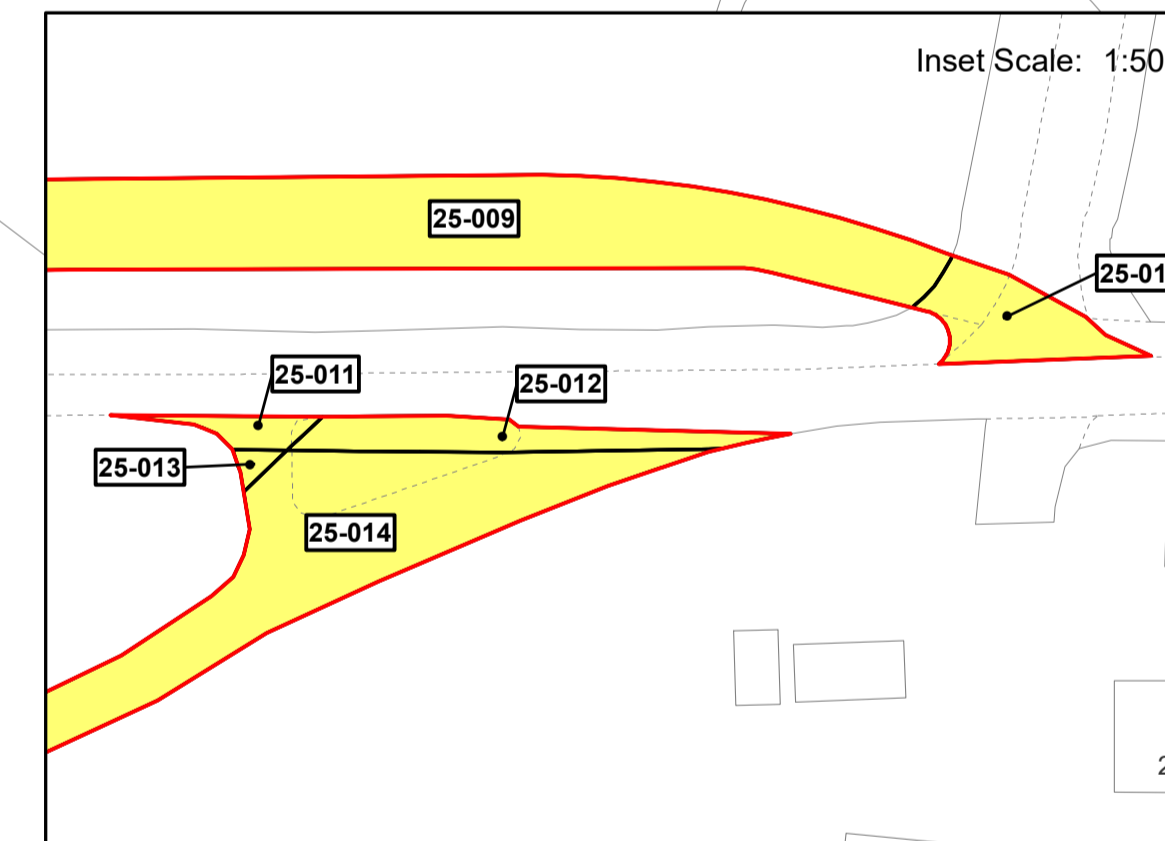
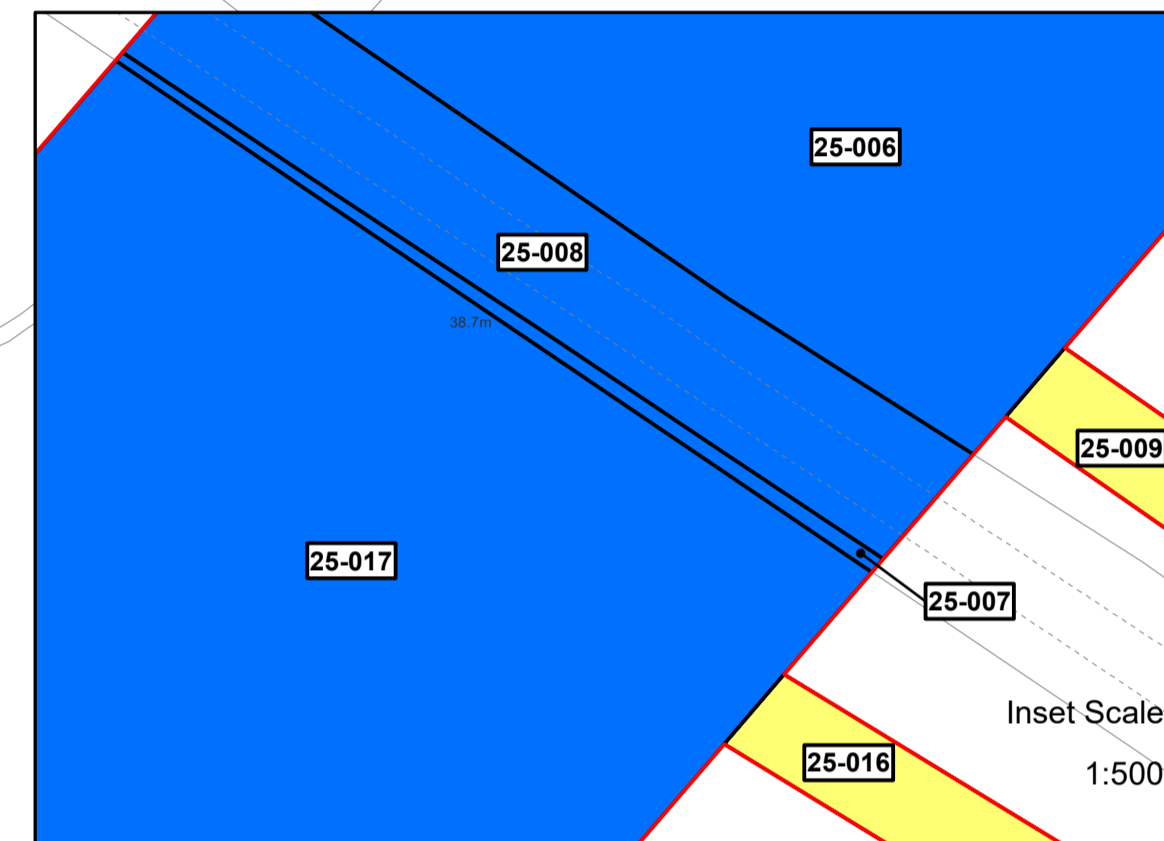
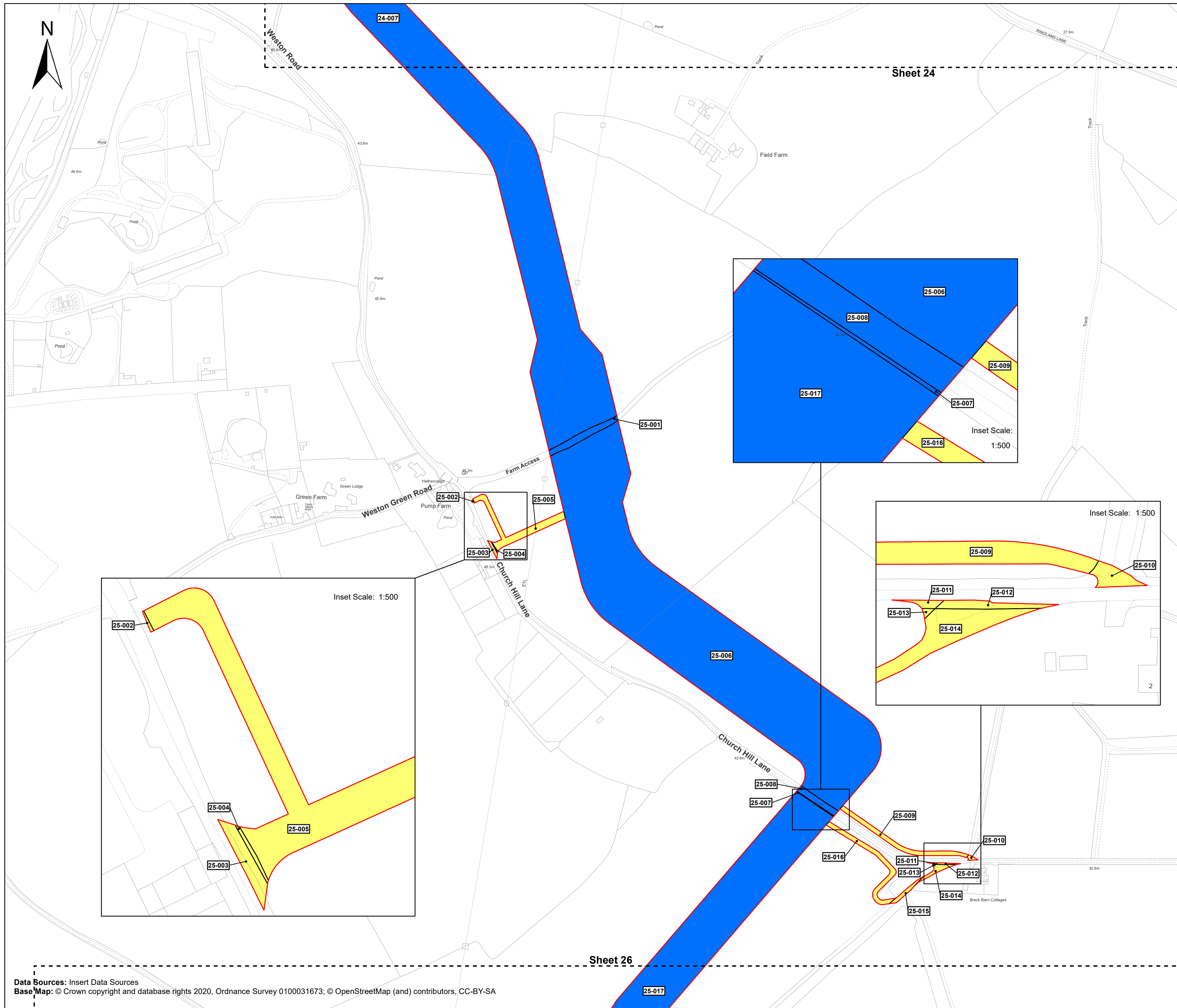
Title: Land Plan - Onshore

Sheet 25 of 40

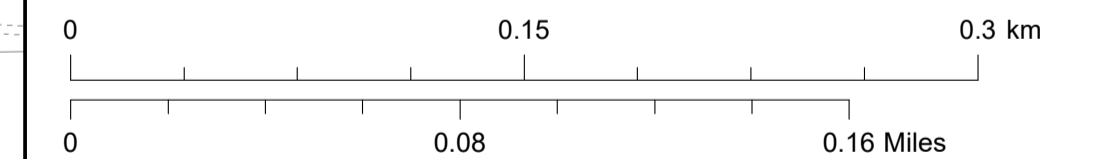
APFP Regulations Reference: 5(2)(i)
Application Doc. no.: 2.3

Legend:

- Order Limits
- Sheet Extent
- Land Subject to Temporary Occupation and Use and Acquisition of Permanent Rights
24-007; 25-001; 25-006; 25-007; 25-008; 25-017
- Land Subject to Temporary Occupation and Use
25-002; 25-003; 25-004; 25-005; 25-009; 25-010; 25-011; 25-012; 25-013; 25-014; 25-015; 25-016



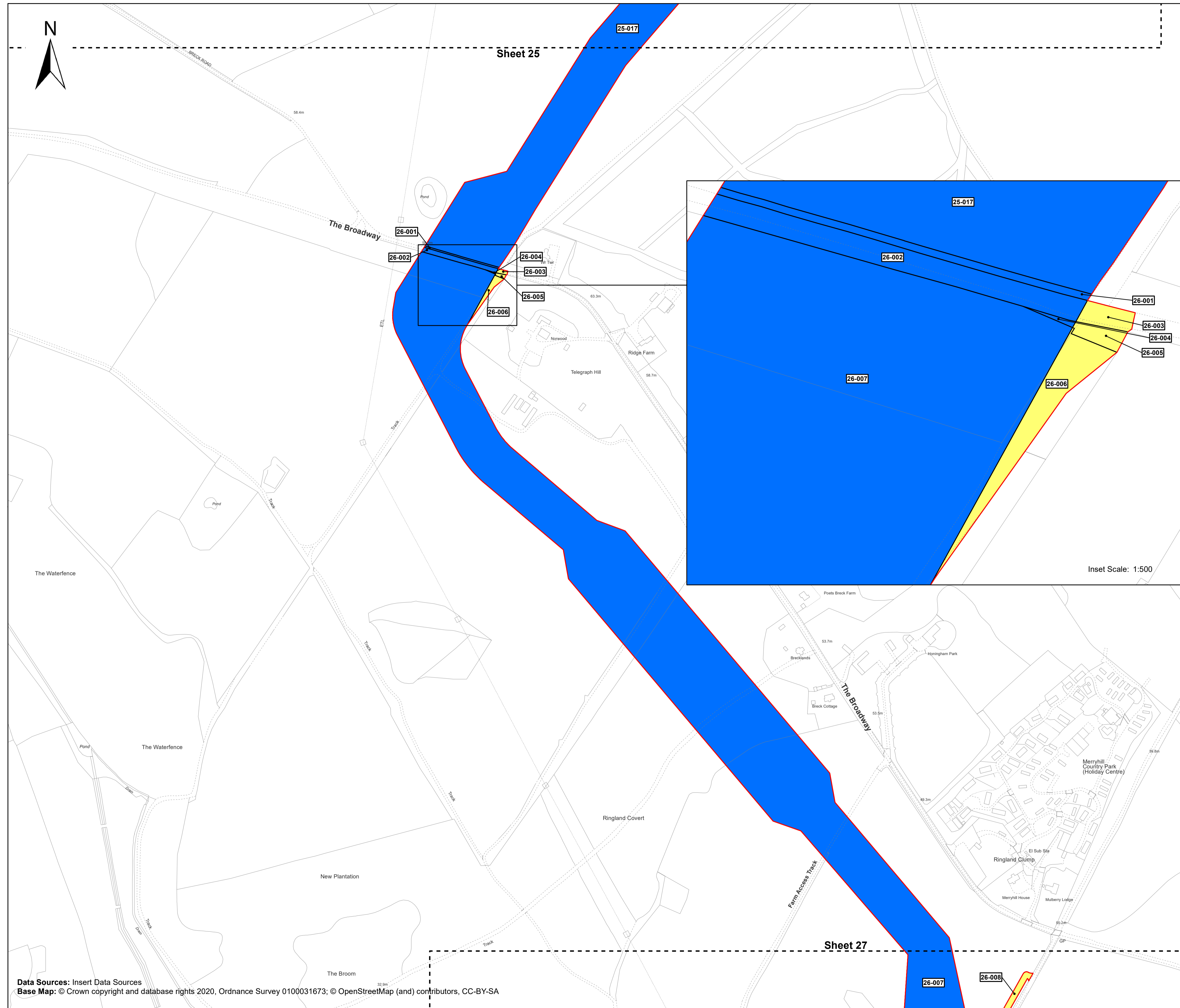
Coordinate Reference System: British National Grid
Transformation WGS84: OSGB_1936_To_WGS_1984_7



Scale: 1:2,500 Scale at size: A1

D	04/04/2023	Fourth Issue – Material Change	PR	SH	HH
C	28/02/2023	Third Issue	PR	SH	HH
B	12/10/2022	Second Issue	PR	SH	HH
A	10/08/2022	First Issue	PR	SH	HH
REV	DATE	STATUS	DRW	CHK	APR





Sheringham Shoal and Dudgeon Extension Projects

Title: Land Plan - Onshore

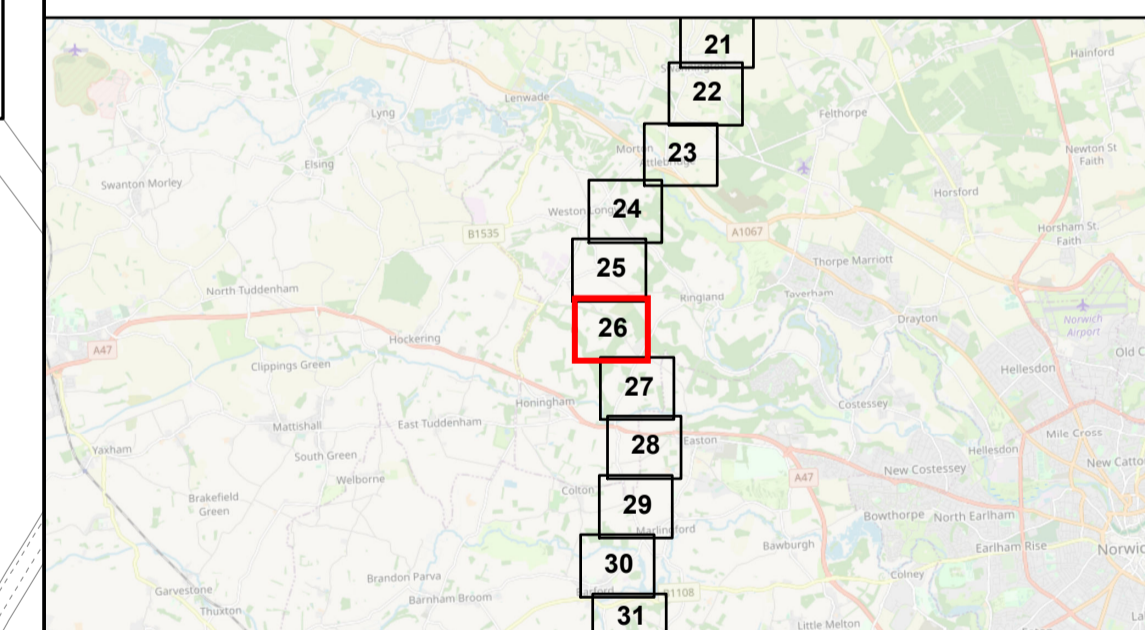
Sheet 26 of 40

APFP Regulations Reference: 5(2)(i)
Application Doc. no.: 2.3

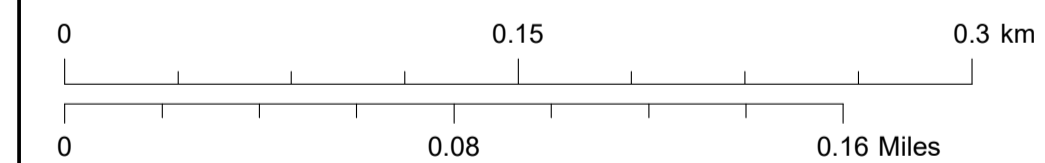
Legend:

- Order Limits
- Sheet Extent
- Land Subject to Temporary Occupation and Use and Acquisition of Permanent Rights
25-017; 26-001; 26-002; 26-004; 26-007
- Land Subject to Temporary Occupation and Use
26-003; 26-005; 26-006; 26-008

Inset Scale: 1:500



Coordinate Reference System: British National Grid
Transformation WGS84: OSGB_1936_To_WGS_1984_7

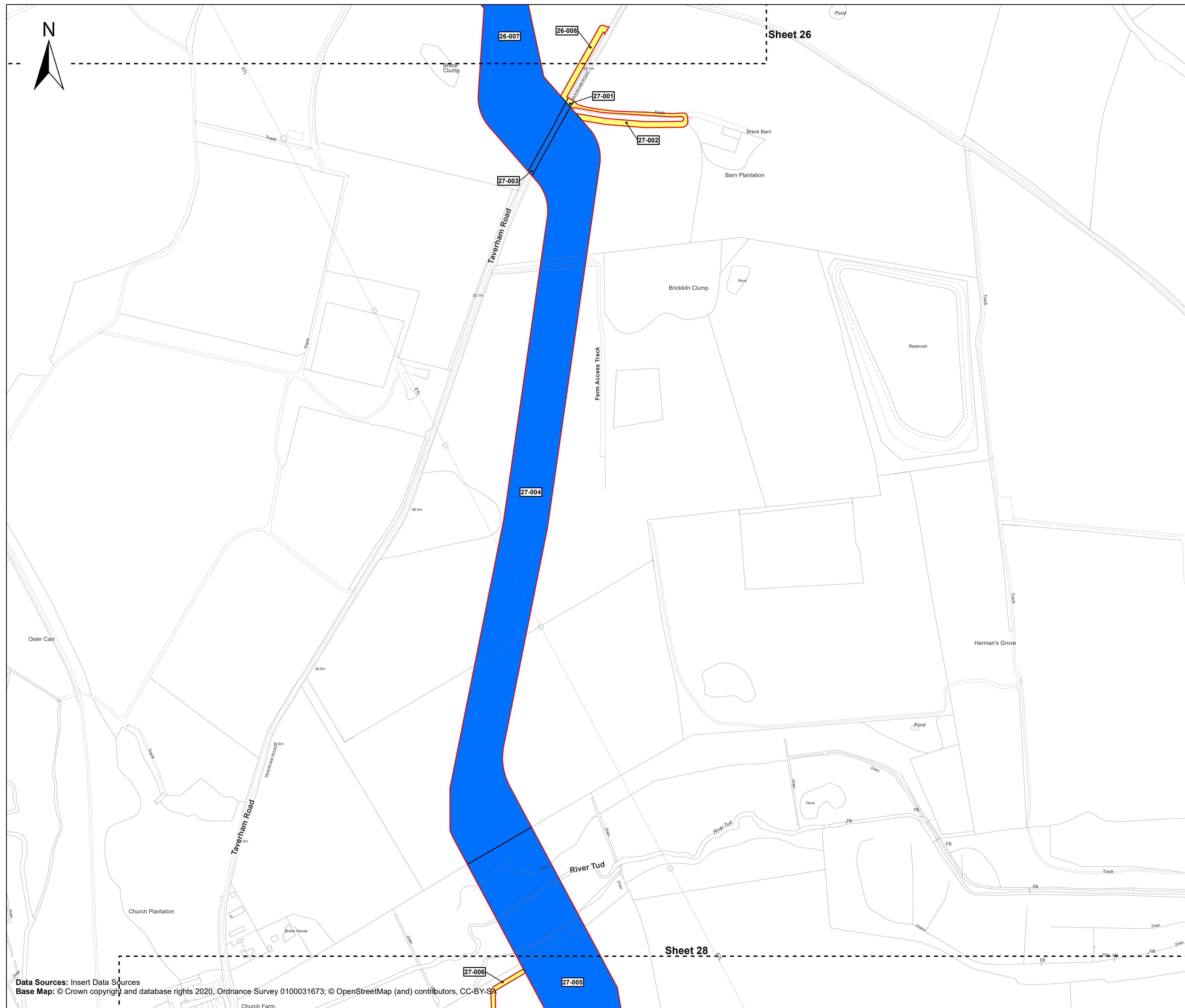


Scale: 1:2,500 Scale at size: A1

D	04/04/2023	Fourth Issue – Material Change	PR	SH	HH
C	28/02/2023	Third Issue	PR	SH	HH
B	12/10/2022	Second Issue	PR	SH	HH
A	10/08/2022	First Issue	PR	SH	HH
REV	DATE	STATUS	DRW	CHK	APR

Data Sources: Insert Data Sources
Base Map: © Crown copyright and database rights 2020, Ordnance Survey 0100031673; © OpenStreetMap (and) contributors, CC-BY-SA





Sheringham Shoal and Dudgeon Extension Projects

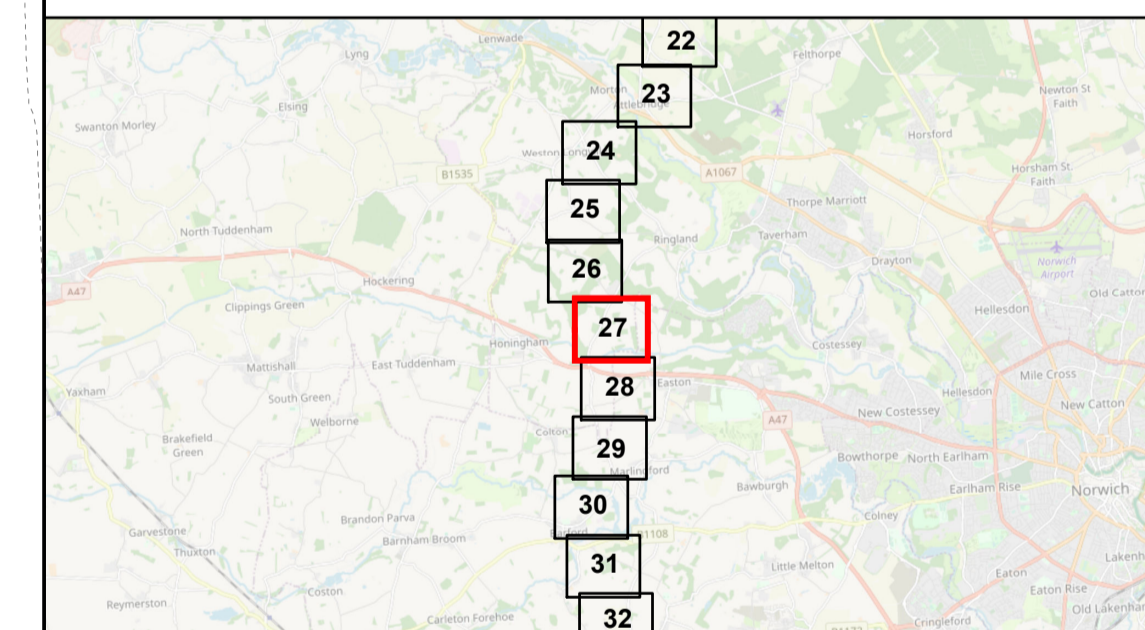
Title: Land Plan - Onshore

Sheet 27 of 40

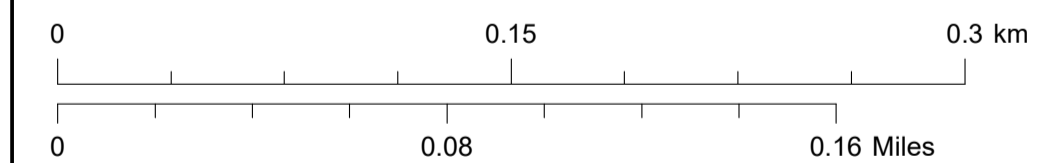
APFP Regulations Reference: 5(2)(i)
Application Doc. no.: 2.3

Legend:

- Order Limits
- Sheet Extent
- Land Subject to Temporary Occupation and Use and Acquisition of Permanent Rights
26-007; 27-003; 27-004; 27-005
- Land Subject to Temporary Occupation and Use
26-008; 27-001; 27-002; 27-006



Coordinate Reference System: British National Grid
Transformation WGS84: OSGB_1936_To_WGS_1984_7



Scale: 1:2,500 Scale at size: A1

D	04/04/2023	Fourth Issue – Material Change	PR	SH	HH
C	28/02/2023	Third Issue	PR	SH	HH
B	12/10/2022	Second Issue	PR	SH	HH
A	10/08/2022	First Issue	PR	SH	HH
REV	DATE	STATUS	DRW	CHK	APR



Sheringham Shoal and Dudgeon Extension Projects

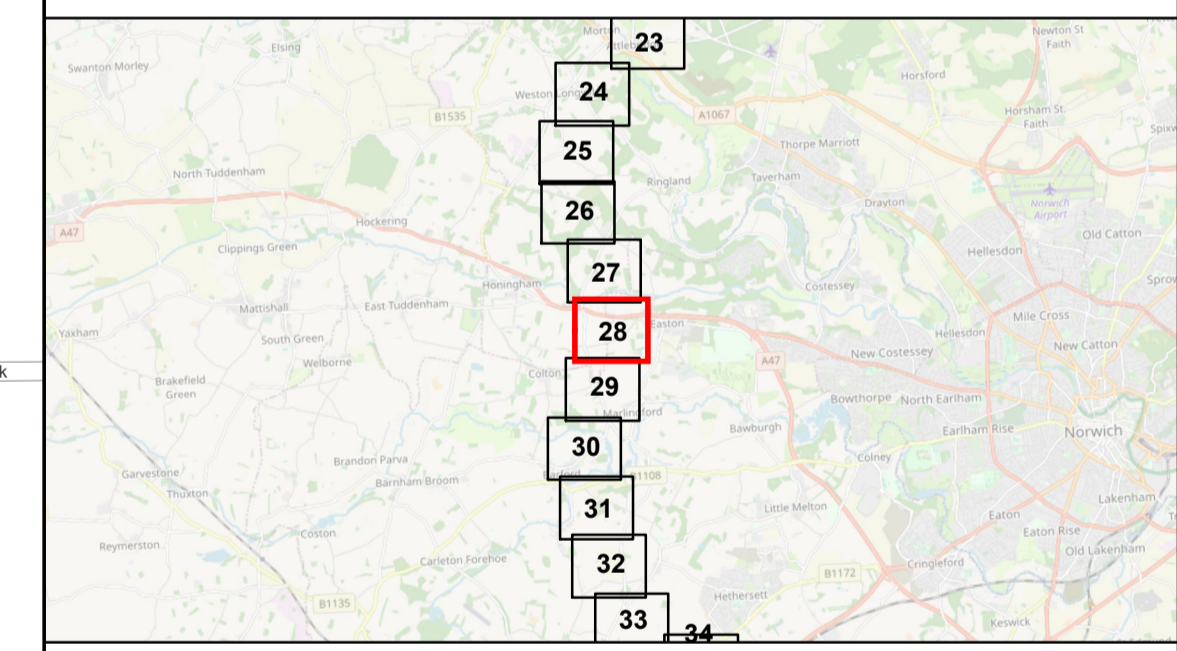
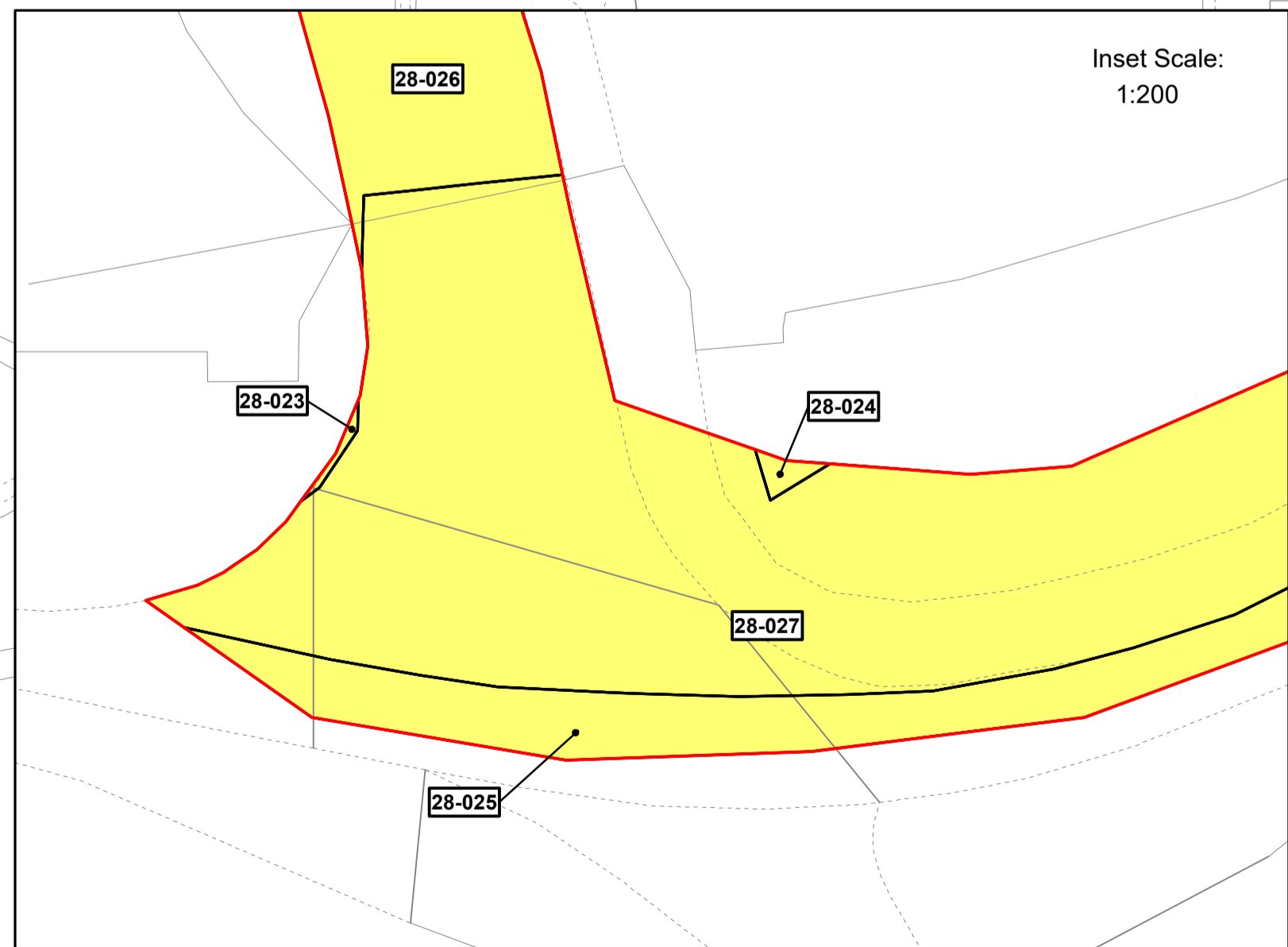
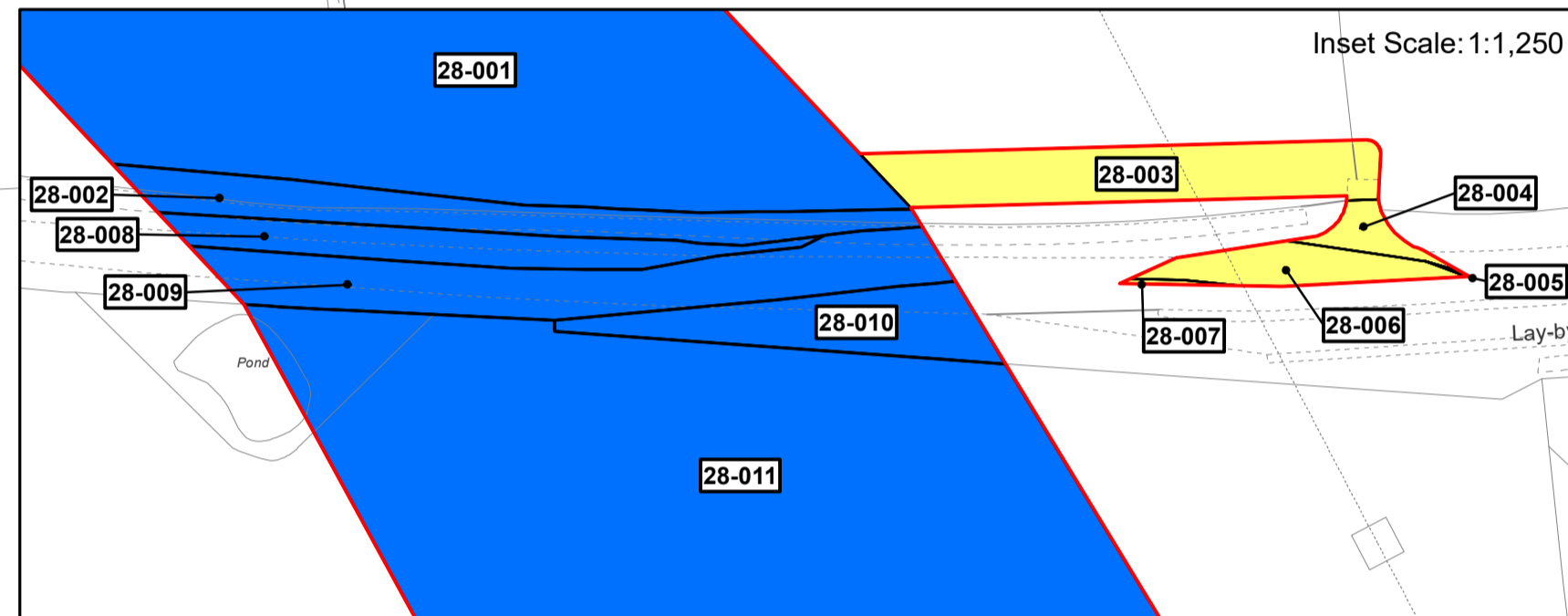
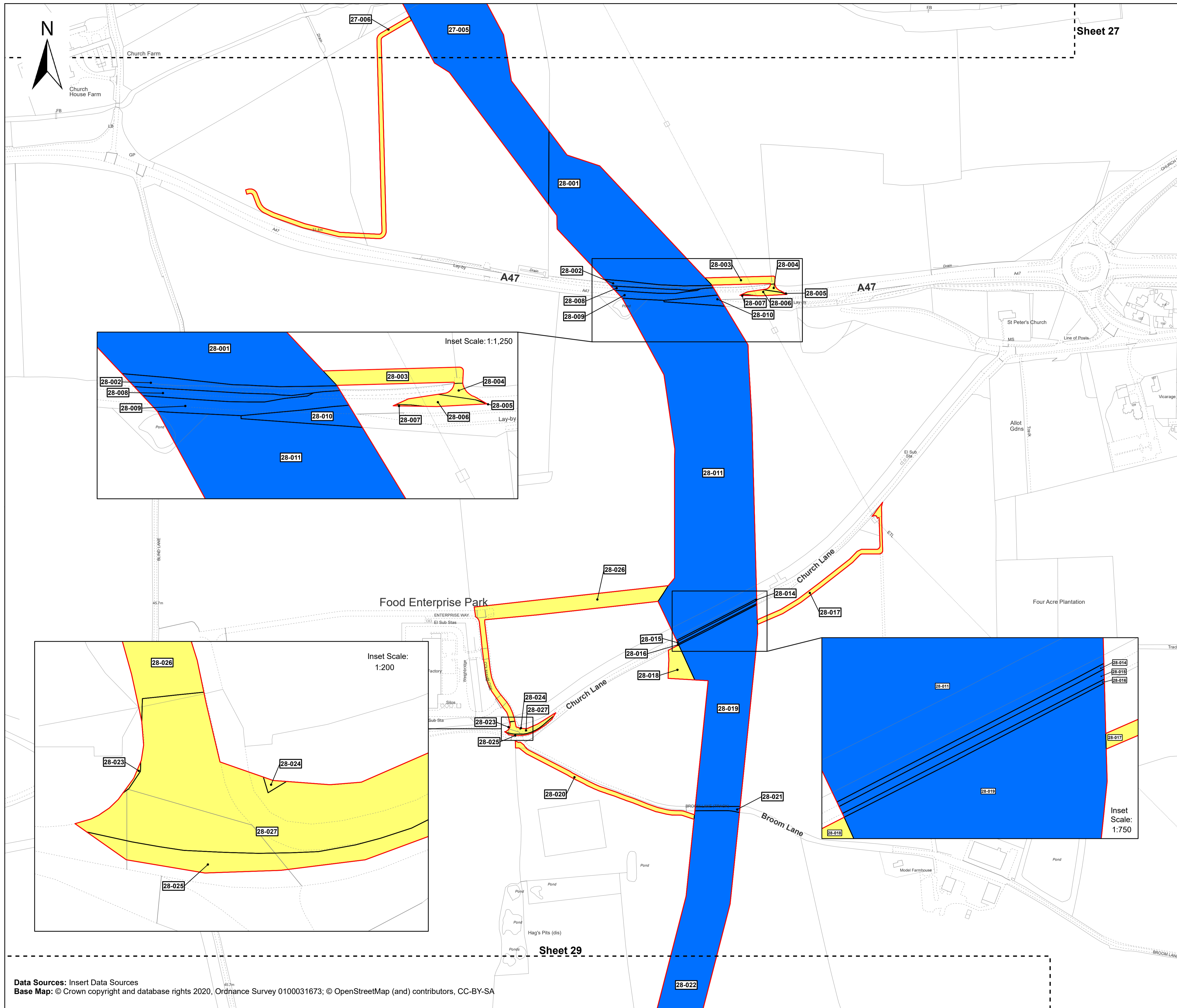
Title: Land Plan - Onshore

Sheet 28 of 40

APFP Regulations Reference: 5(2)(i)
Application Doc. no.: 2.3

Legend:

- Order Limits
- Sheet Extent
- Land Subject to Temporary Occupation and Use and Acquisition of Permanent Rights
27-005; 28-001; 28-002; 28-008; 28-009; 28-010; 28-011; 28-014; 28-015; 28-016; 28-019; 28-021; 28-022
- Land Subject to Temporary Occupation and Use
27-006; 28-003; 28-004; 28-005; 28-006; 28-007; 28-017; 28-018; 28-020; 28-023; 28-024; 28-025; 28-026; 28-027



Coordinate Reference System: British National Grid
Transformation WGS84: OSGB_1936_To_WGS_1984_7

0 0.15 0.3 km
0 0.08 0.16 Miles

Scale: 1:2,500 Scale at size: A1

D	04/04/2023	Fourth Issue – Material Change	PR	SH	HH
C	28/02/2023	Third Issue	PR	SH	HH
B	12/10/2022	Second Issue	PR	SH	HH
A	10/08/2022	First Issue	PR	SH	HH
REV	DATE	STATUS	DRW	CHK	APR



Sheringham Shoal and Dudgeon Extension Projects

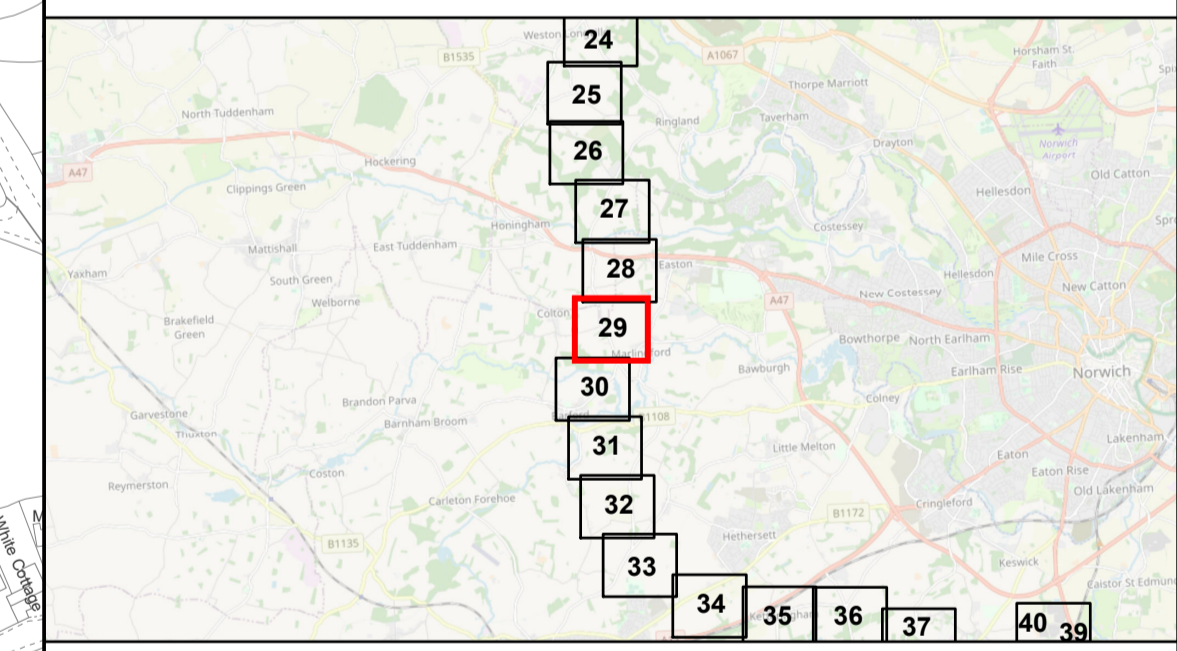
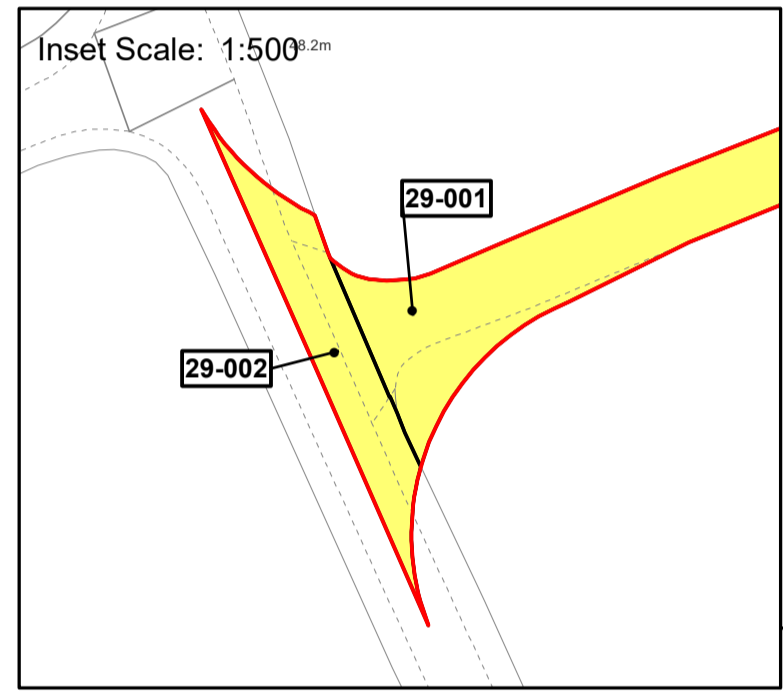
Title: Land Plan - Onshore

Sheet 29 of 40

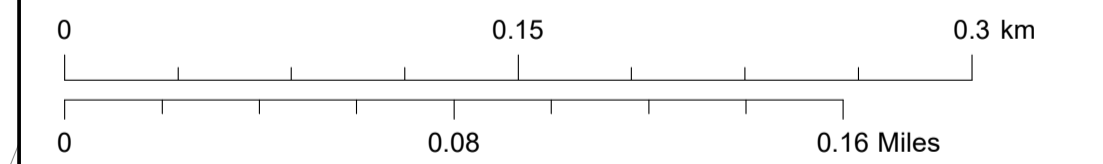
APFP Regulations Reference: 5(2)(i)
Application Doc. no.: 2.3

Legend:

- Order Limits
- Sheet Extent
- Land Subject to Temporary Occupation and Use and Acquisition of Permanent Rights
28-022; 29-003; 29-004; 29-005; 29-006; 29-007; 29-008
- Land Subject to Temporary Occupation and Use
29-001; 29-002



Coordinate Reference System: British National Grid
Transformation WGS84: OSGB_1936_To_WGS_1984_7



Scale: 1:2,500 Scale at size: A1

D	04/04/2023	Fourth Issue – Material Change	PR	SH	HH
C	28/02/2023	Third Issue	PR	SH	HH
B	12/10/2022	Second Issue	PR	SH	HH
A	10/08/2022	First Issue	PR	SH	HH
REV	DATE	STATUS	DRW	CHK	APR



Sheringham Shoal and Dudgeon Extension Projects

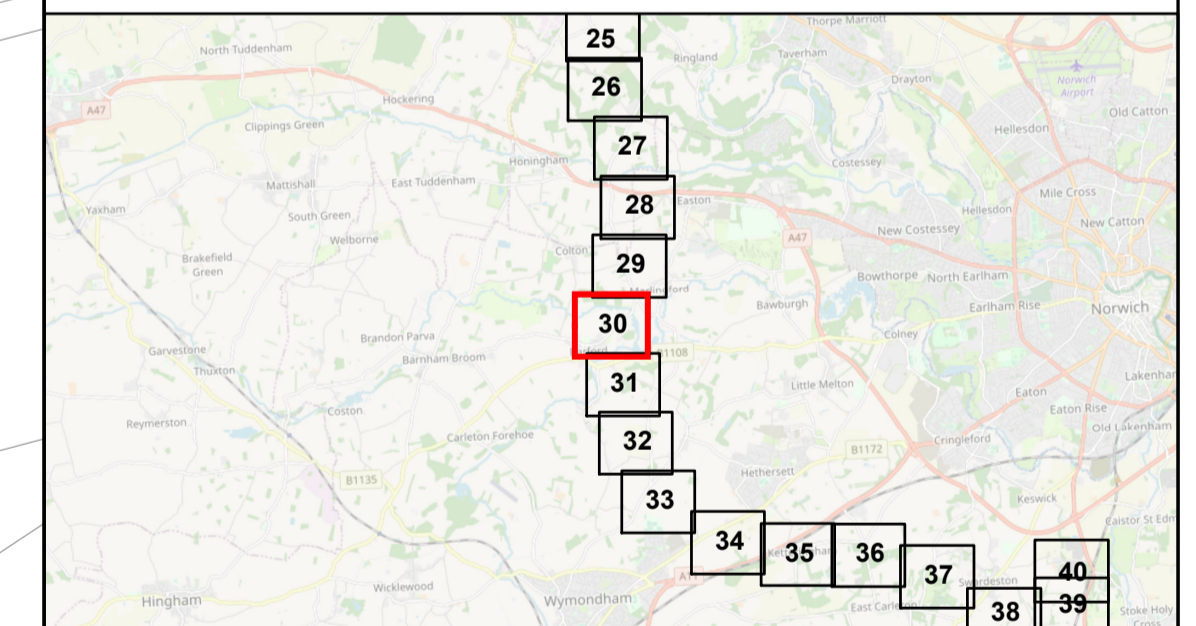
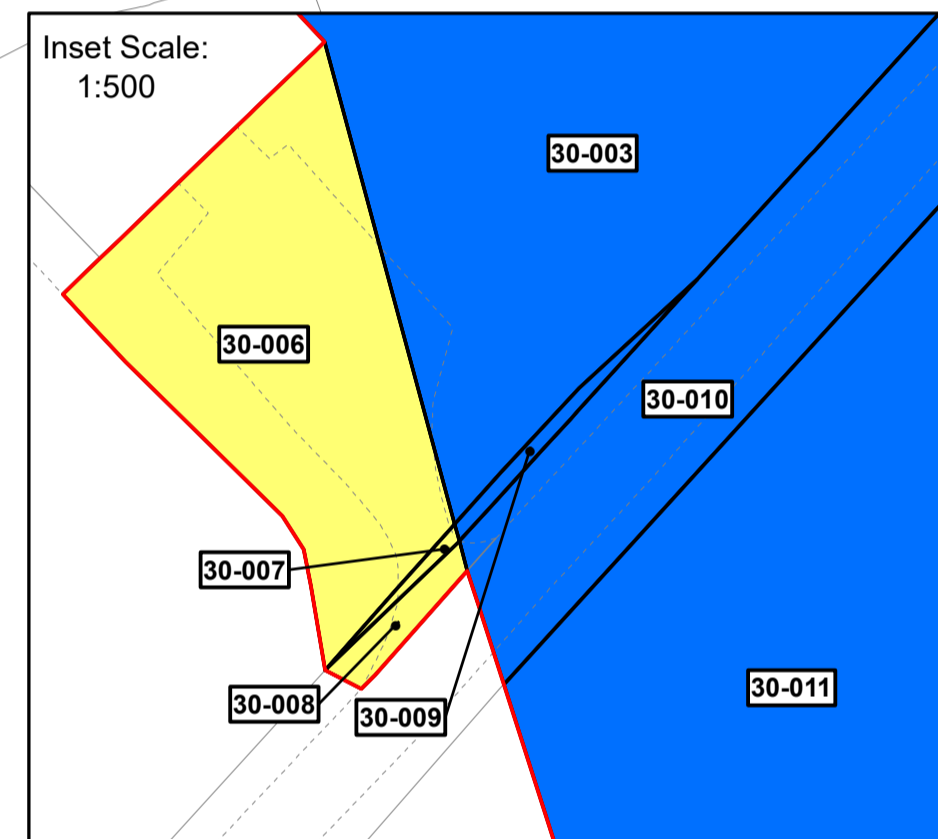
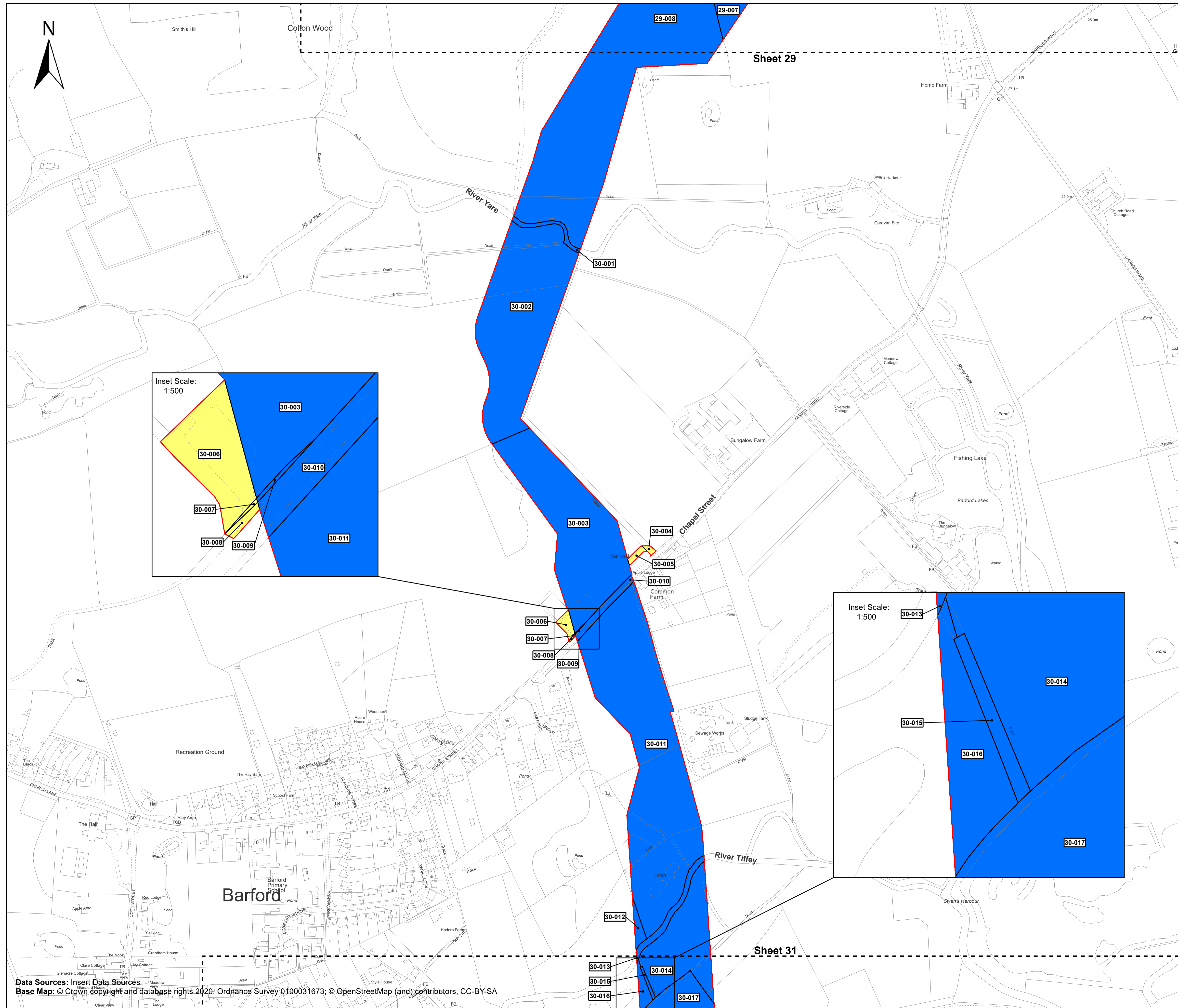
Title: Land Plan - Onshore

Sheet 30 of 40

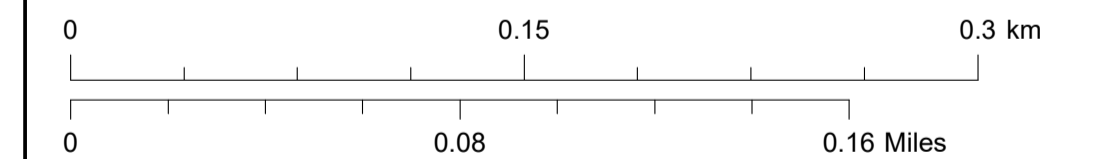
APFP Regulations Reference: 5(2)(i)
Application Doc. no.: 2.3

Legend:

- Order Limits
- Sheet Extent
- Land Subject to Temporary Occupation and Use and Acquisition of Permanent Rights
29-007; 29-008; 30-001; 30-002; 30-003; 30-009; 30-010; 30-011; 30-012; 30-013; 30-014; 30-015; 30-016; 30-017
- Land Subject to Temporary Occupation and Use
30-004; 30-005; 30-006; 30-007; 30-008



Coordinate Reference System: British National Grid
Transformation WGS84: OSGB_1936_To_WGS_1984_7



Scale: 1:2,500 Scale at size: A1

D	04/04/2023	Fourth Issue – Material Change	PR	SH	HH
C	28/02/2023	Third Issue	PR	SH	HH
B	12/10/2022	Second Issue	PR	SH	HH
A	10/08/2022	First Issue	PR	SH	HH
REV	DATE	STATUS	DRW	CHK	APR



Sheringham Shoal and Dudgeon Extension Projects

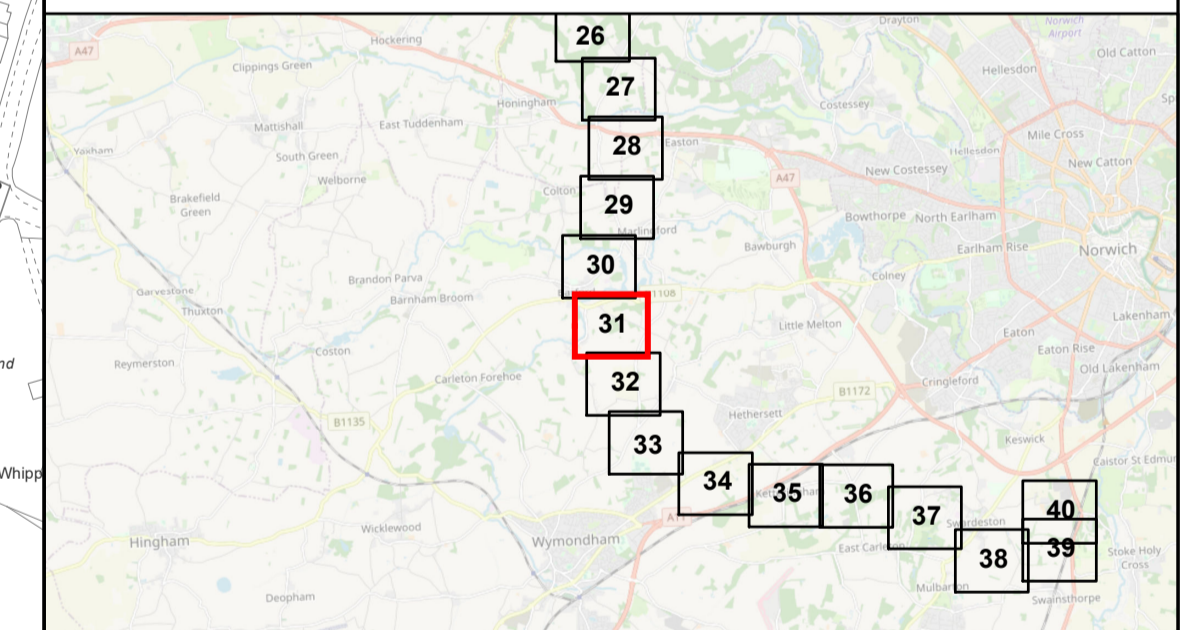
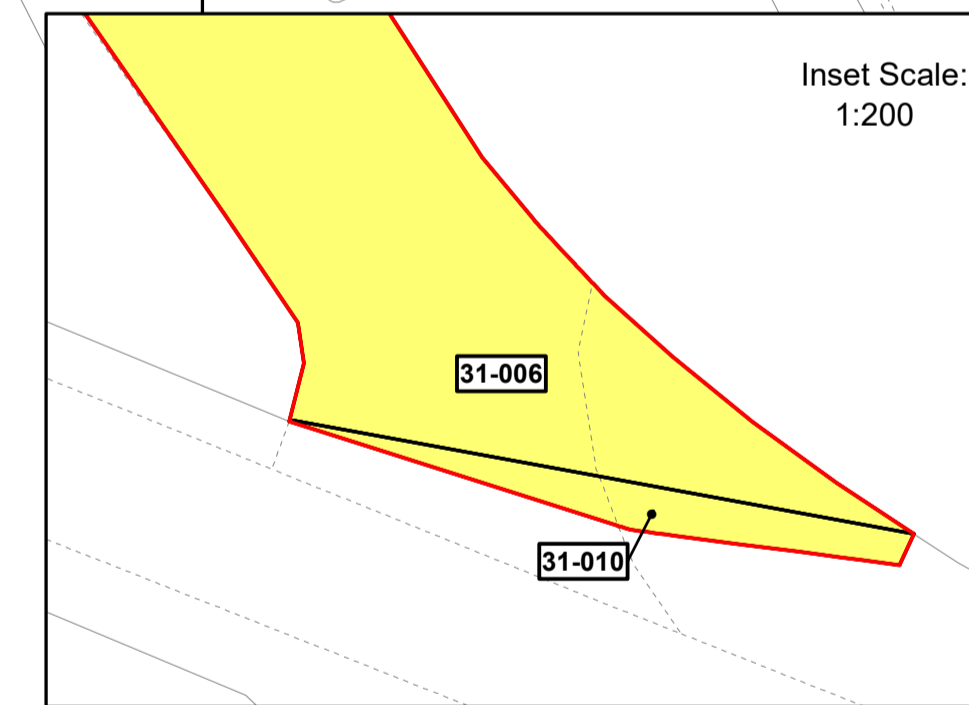
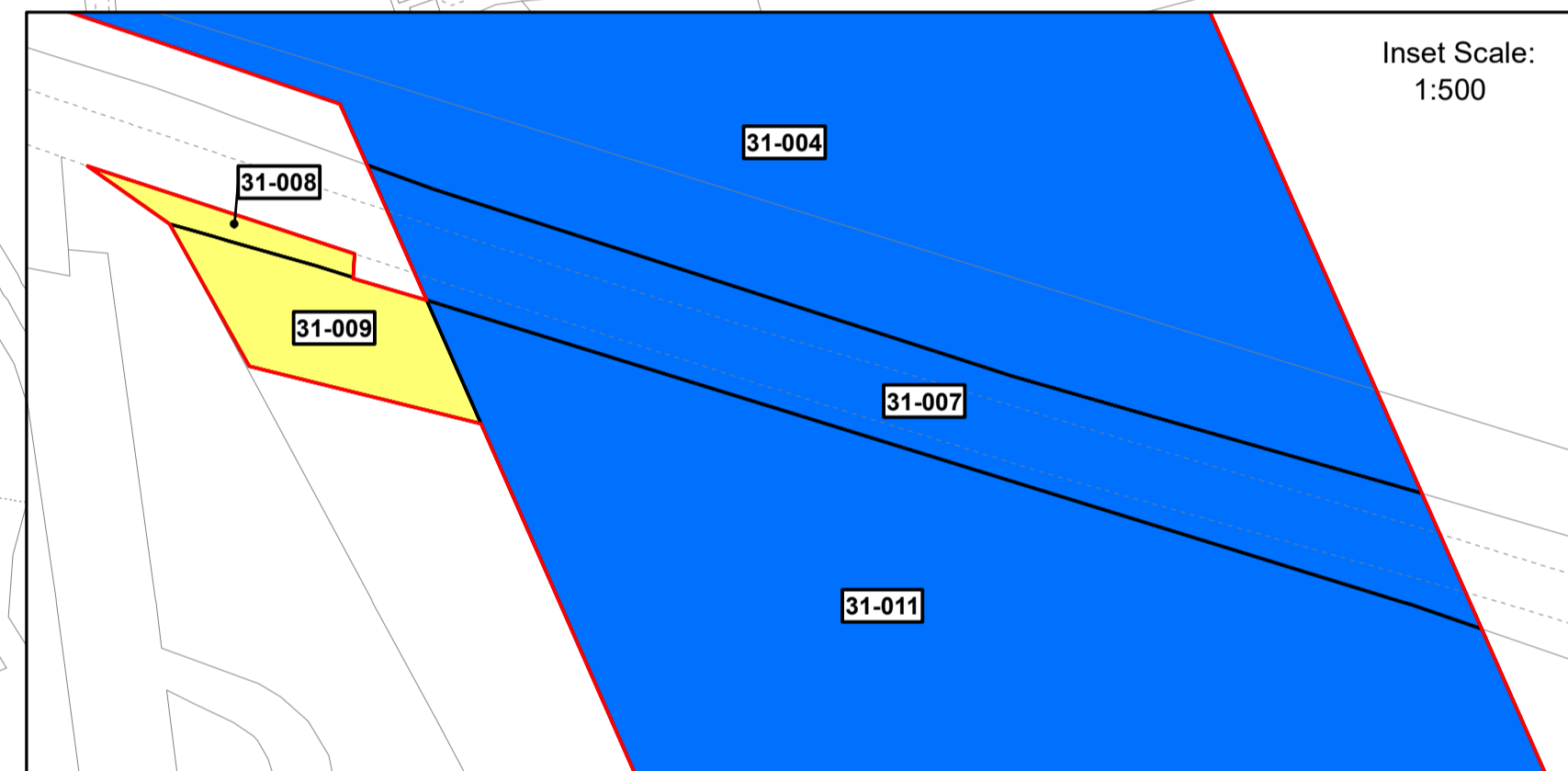
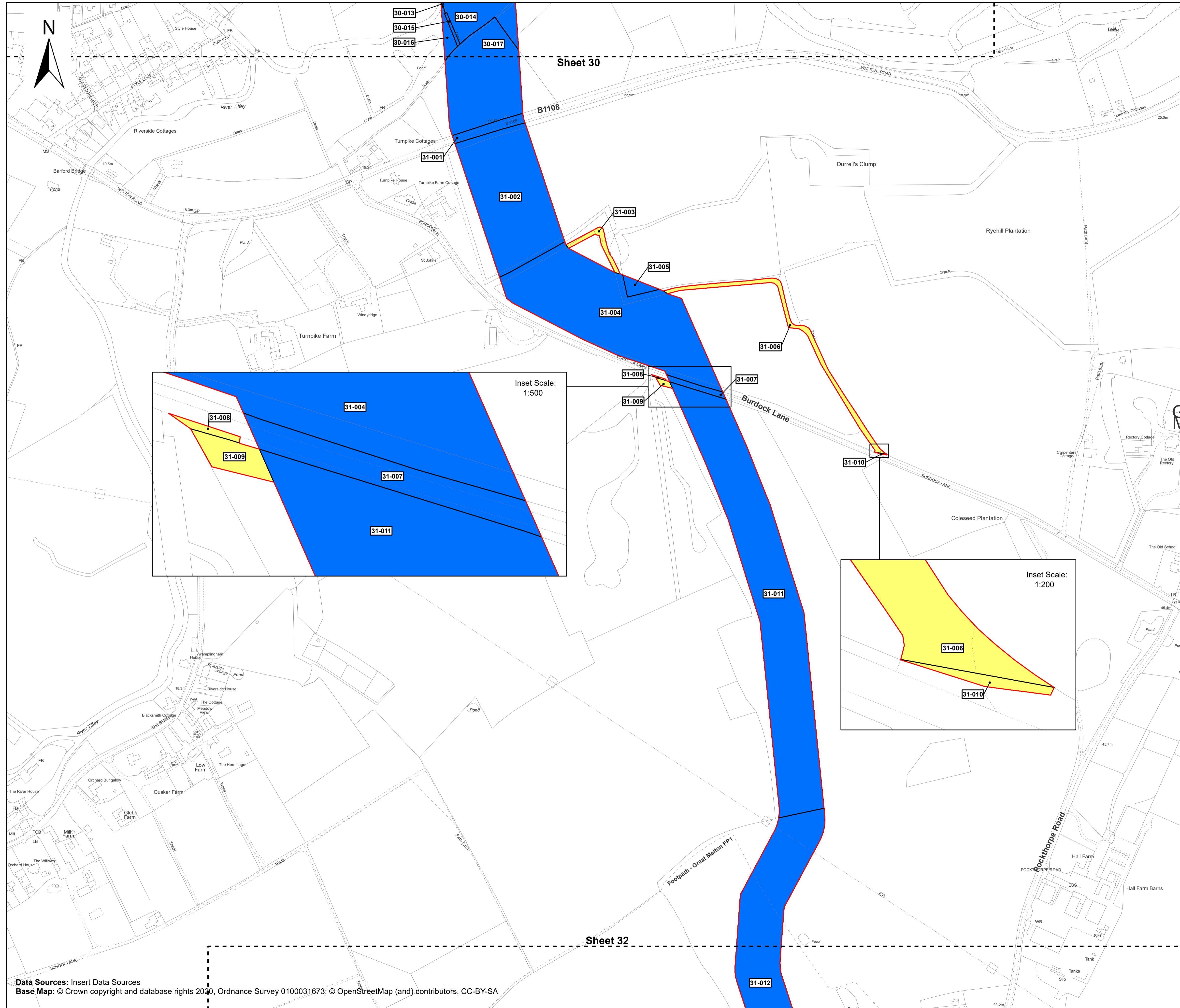
Title: Land Plan - Onshore

Sheet 31 of 40

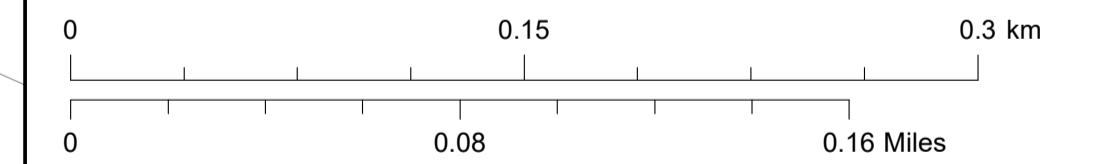
APFP Regulations Reference: 5(2)(i)
Application Doc. no.: 2.3

Legend:

- Order Limits
- Sheet Extent
- Land Subject to Temporary Occupation and Use and Acquisition of Permanent Rights
30-013; 30-014; 30-015; 30-016; 30-017; 31-001; 31-002; 31-004; 31-005; 31-007; 31-011; 31-012
- Land Subject to Temporary Occupation and Use
31-003; 31-006; 31-008; 31-009; 31-010



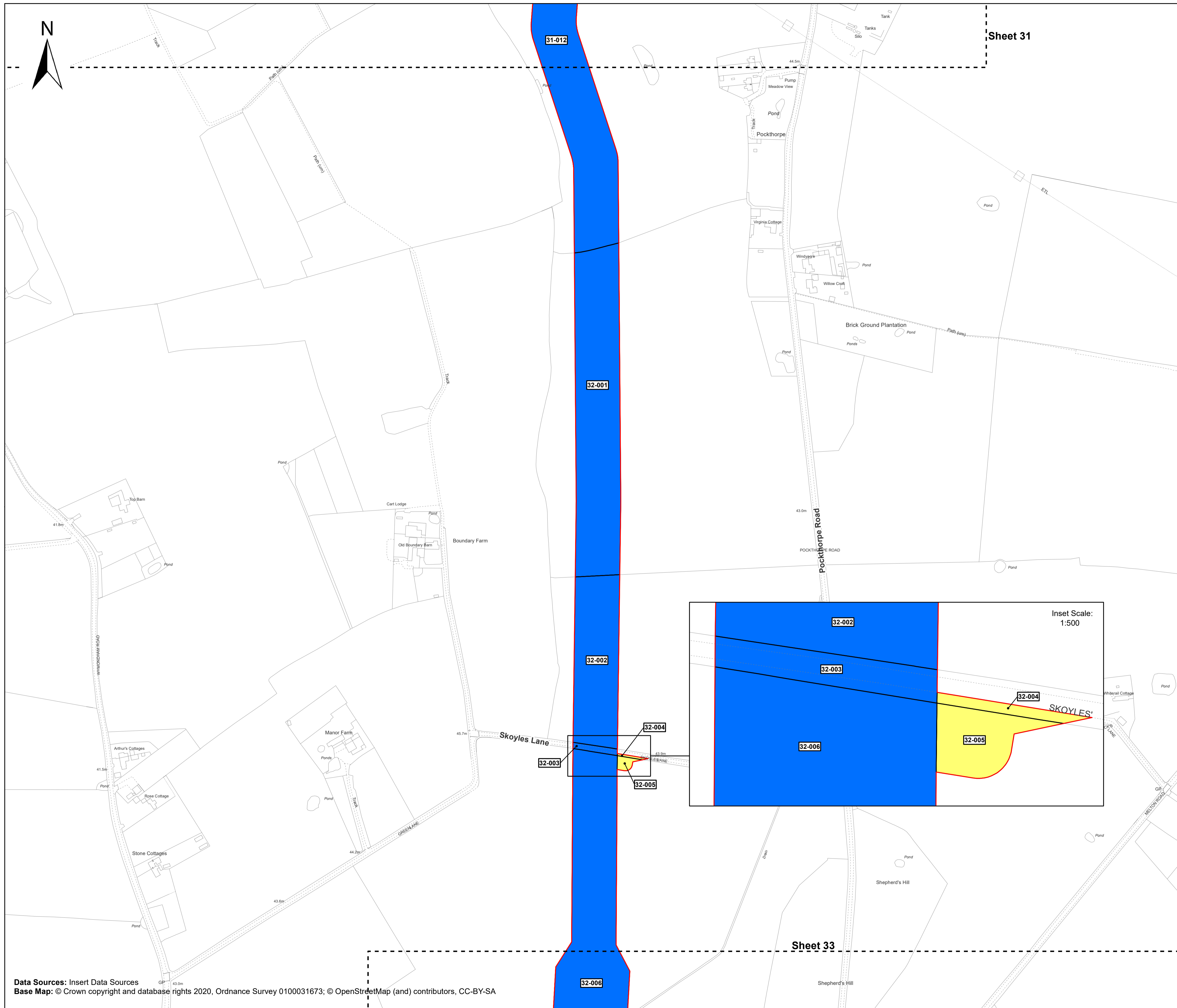
Coordinate Reference System: British National Grid
Transformation WGS84: OSGB_1936_To_WGS_1984_7



Scale: 1:2,500 Scale at size: A1

D	04/04/2023	Fourth Issue – Material Change	PR	SH	HH
C	28/02/2023	Third Issue	PR	SH	HH
B	12/10/2022	Second Issue	PR	SH	HH
A	10/08/2022	First Issue	PR	SH	HH
REV	DATE	STATUS	DRW	CHK	APR





Sheet 31

Sheet 33





Sheringham Shoal and Dudgeon Extension Projects

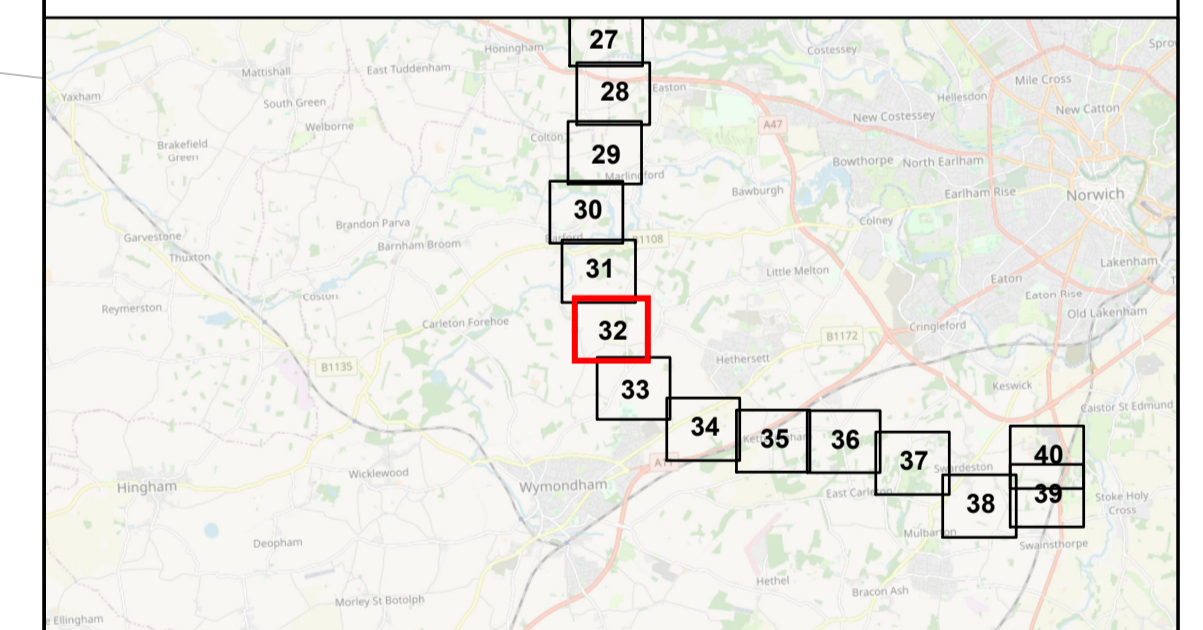
Title: Land Plan - Onshore

Sheet 32 of 40

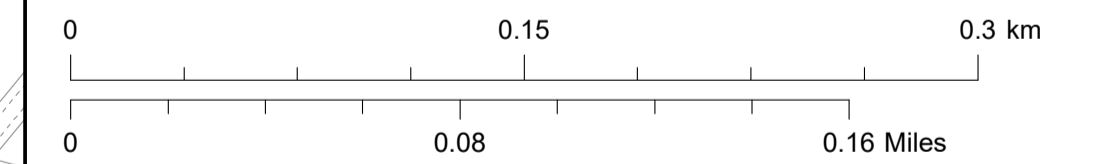
APFP Regulations Reference: 5(2)(i)
Application Doc. no.: 2.3

Legend:

-  Order Limits
-  Sheet Extent
-  Land Subject to Temporary Occupation and Use and Acquisition of Permanent Rights
31-012; 32-001; 32-002; 32-003; 32-006
-  Land Subject to Temporary Occupation and Use
32-004; 32-005



Coordinate Reference System: British National Grid
Transformation WGS84: OSGB_1936_To_WGS_1984_7



Scale: 1:2,500 Scale at size: A1

D	04/04/2023	Fourth Issue – Material Change	PR	SH	HH
C	28/02/2023	Third Issue	PR	SH	HH
B	12/10/2022	Second Issue	PR	SH	HH
A	10/08/2022	First Issue	PR	SH	HH
REV	DATE	STATUS	DRW	CHK	APR



Sheringham Shoal and Dudgeon Extension Projects

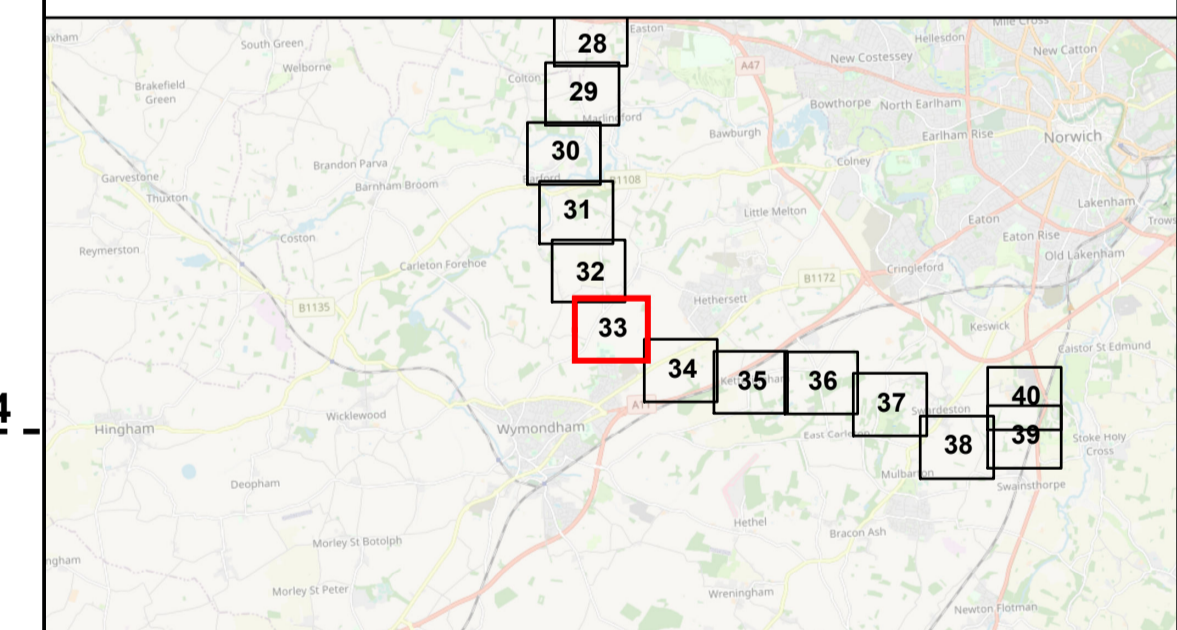
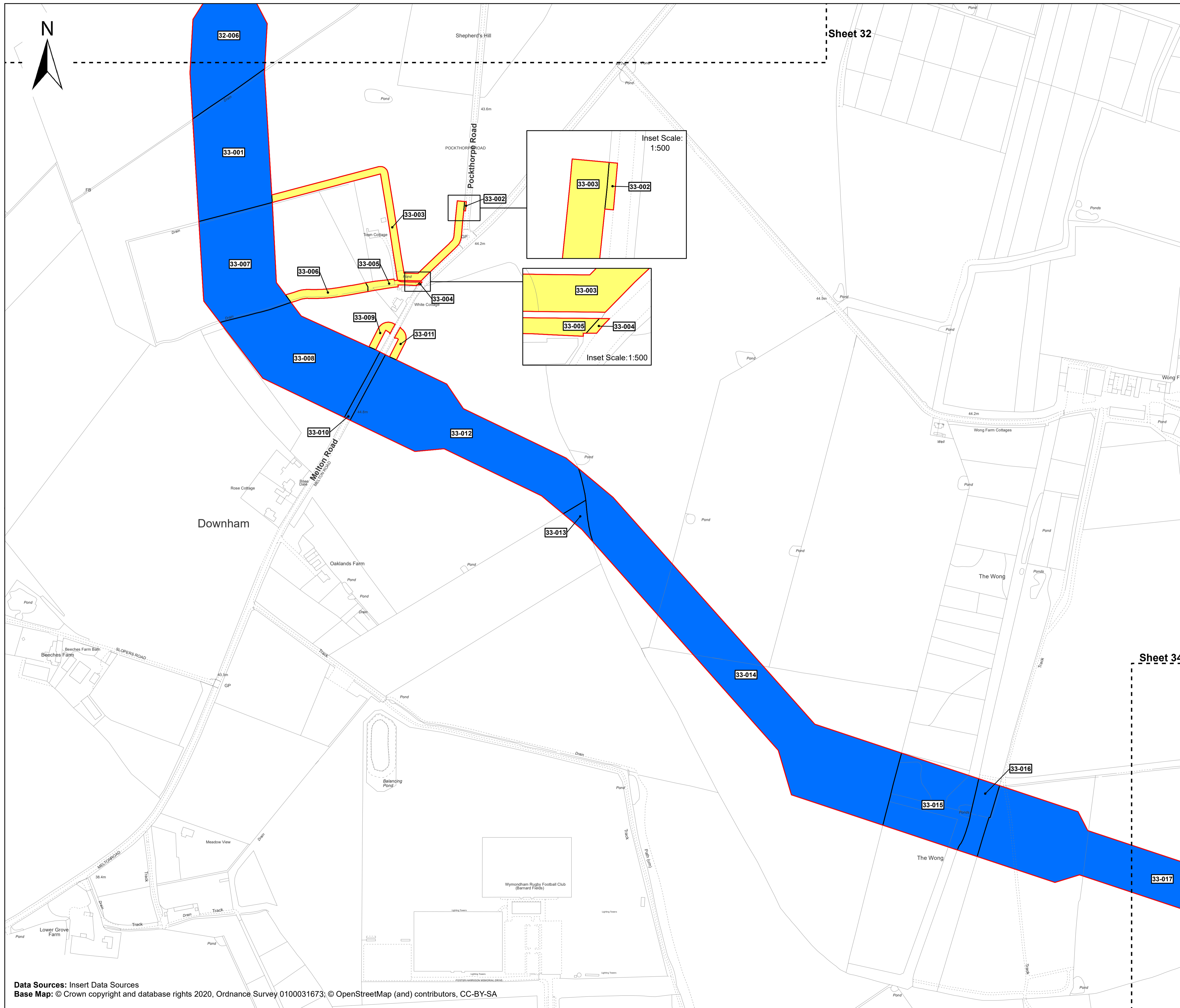
Title: Land Plan - Onshore

Sheet 33 of 40

APFP Regulations Reference: 5(2)(i)
Application Doc. no.: 2.3

Legend:

- Order Limits
- Sheet Extent
- Land Subject to Temporary Occupation and Use and Acquisition of Permanent Rights
32-006; 33-001; 33-007; 33-008; 33-010; 33-012; 33-013; 33-014; 33-015; 33-016; 33-017
- Land Subject to Temporary Occupation and Use
33-002; 33-003; 33-004; 33-005; 33-006; 33-009; 33-011



Coordinate Reference System: British National Grid
Transformation WGS84: OSGB_1936_To_WGS_1984_7

0 0.15 0.3 km
0 0.08 0.16 Miles

Scale: 1:2,500 Scale at size: A1

D	04/04/2023	Fourth Issue – Material Change	PR	SH	HH
C	28/02/2023	Third Issue	PR	SH	HH
B	12/10/2022	Second Issue	PR	SH	HH
A	10/08/2022	First Issue	PR	SH	HH
REV	DATE	STATUS	DRW	CHK	APR



Sheringham Shoal and Dudgeon Extension Projects

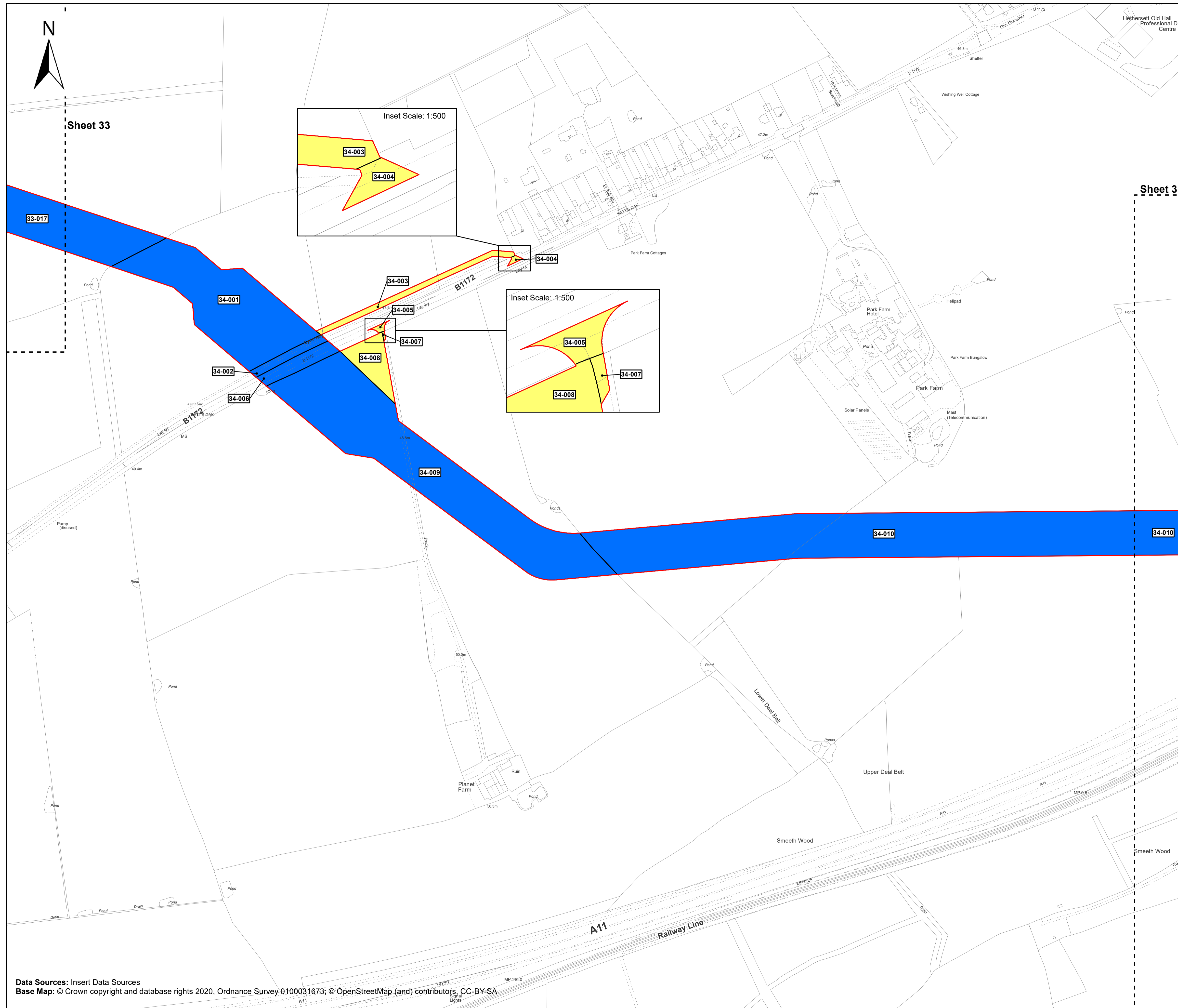
Title: Land Plan - Onshore

Sheet 34 of 40

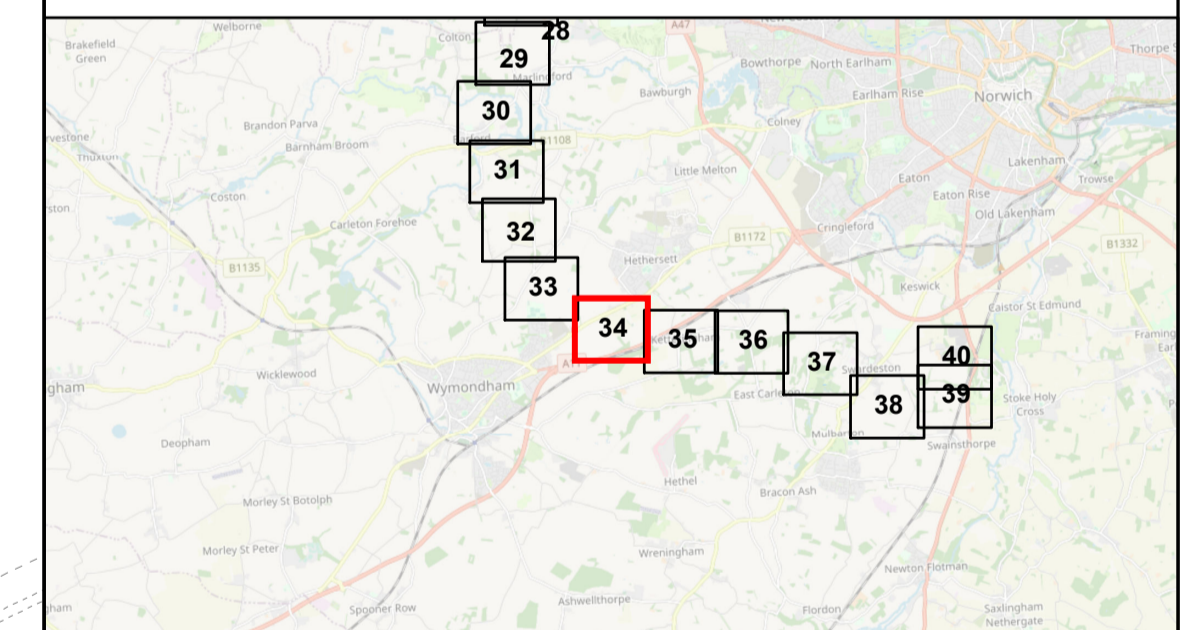
APFP Regulations Reference: 5(2)(i)
Application Doc. no.: 2.3

Legend:

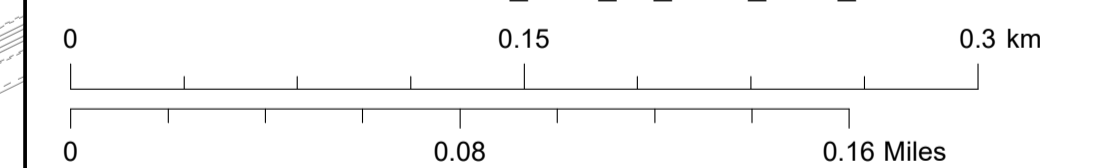
- Order Limits
- Sheet Extent
- Land Subject to Temporary Occupation and Use and Acquisition of Permanent Rights
33-017; 34-001; 34-002; 34-006; 34-009; 34-010
- Land Subject to Temporary Occupation and Use
34-003; 34-004; 34-005; 34-007; 34-008



Sheet 35



Coordinate Reference System: British National Grid
Transformation WGS84: OSGB_1936_To_WGS_1984_7



Scale: 1:2,500 Scale at size: A1

D	04/04/2023	Fourth Issue – Material Change	PR	SH	HH
C	28/02/2023	Third Issue	PR	SH	HH
B	12/10/2022	Second Issue	PR	SH	HH
A	10/08/2022	First Issue	PR	SH	HH
REV	DATE	STATUS	DRW	CHK	APR



Sheringham Shoal and Dudgeon Extension Projects

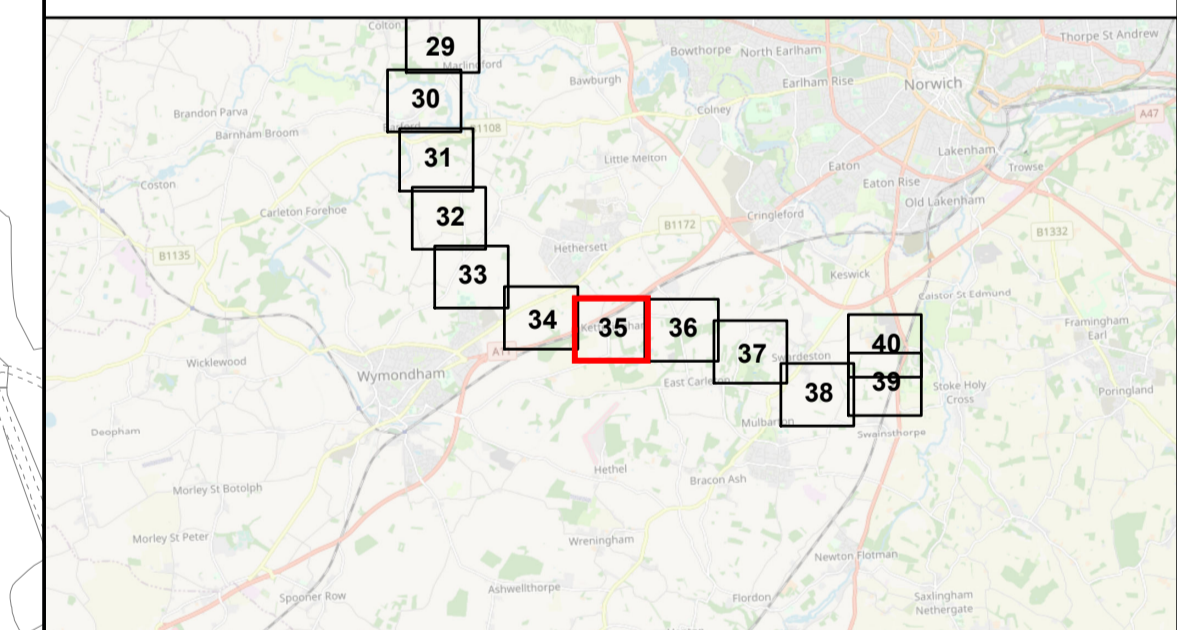
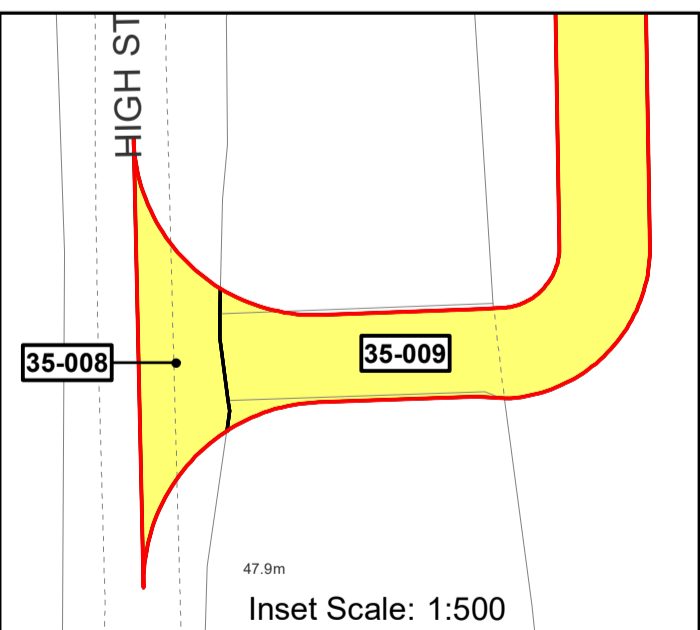
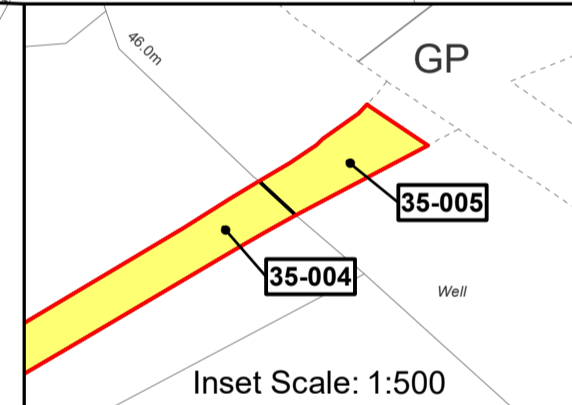
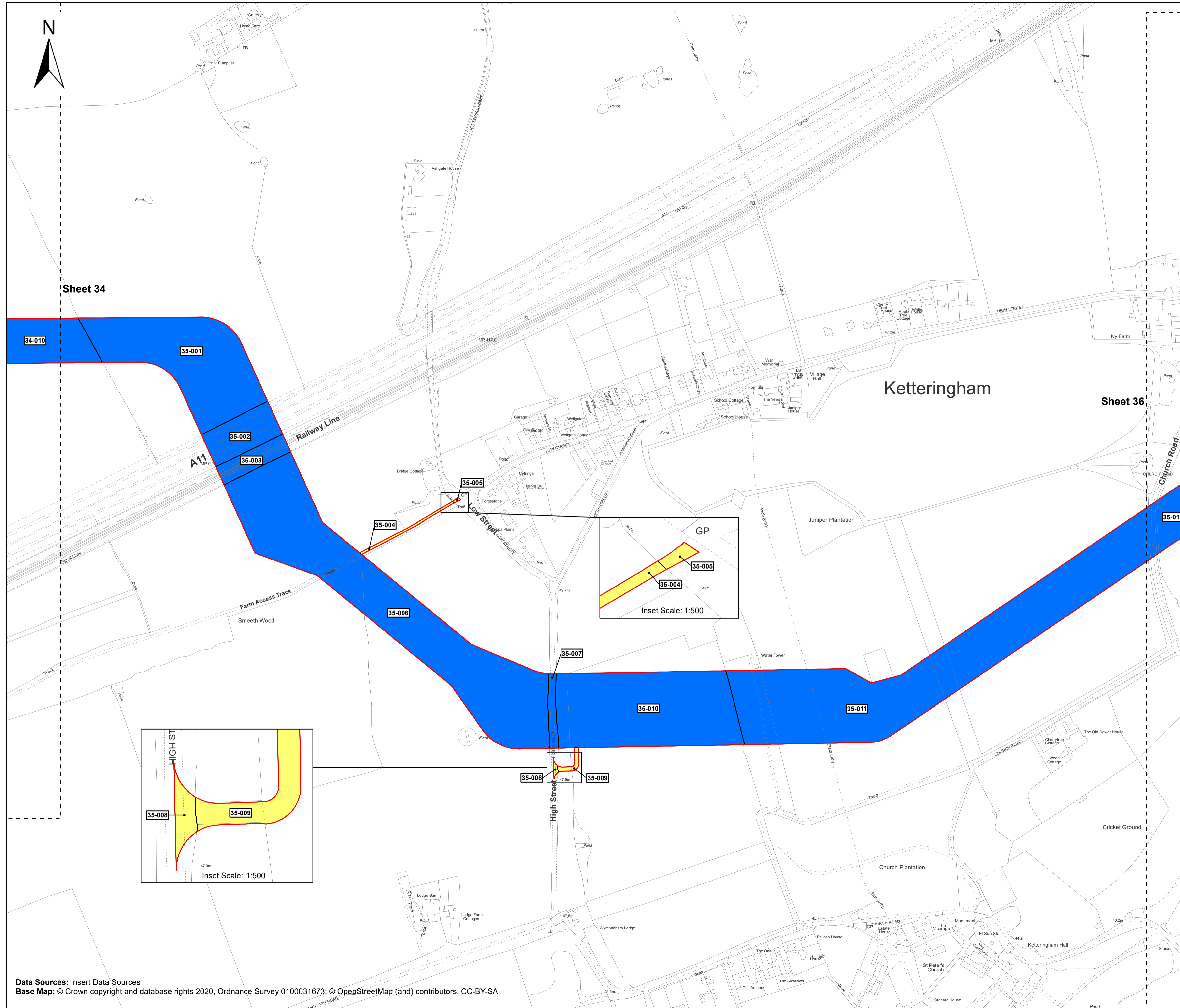
Title: Land Plan - Onshore

Sheet 35 of 40

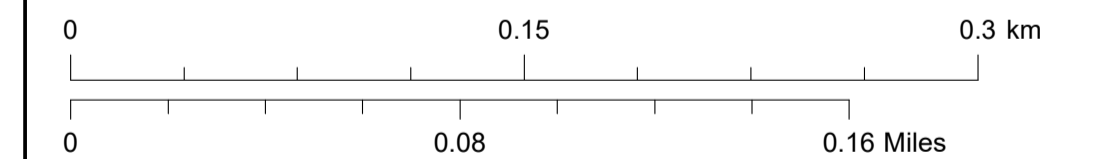
APFP Regulations Reference: 5(2)(i)
Application Doc. no.: 2.3

Legend:

- Order Limits
- Sheet Extent
- Land Subject to Temporary Occupation and Use and Acquisition of Permanent Rights
34-010; 35-001; 35-002; 35-003; 35-006; 35-007; 35-010; 35-011
- Land Subject to Temporary Occupation and Use
35-004; 35-005; 35-008; 35-009



Coordinate Reference System: British National Grid
Transformation WGS84: OSGB_1936_To_WGS_1984_7



Scale: 1:2,500 Scale at size: A1

D	04/04/2023	Fourth Issue – Material Change	PR	SH	HH
C	28/02/2023	Third Issue	PR	SH	HH
B	12/10/2022	Second Issue	PR	SH	HH
A	10/08/2022	First Issue	PR	SH	HH
REV	DATE	STATUS	DRW	CHK	APR



Sheringham Shoal and Dudgeon Extension Projects

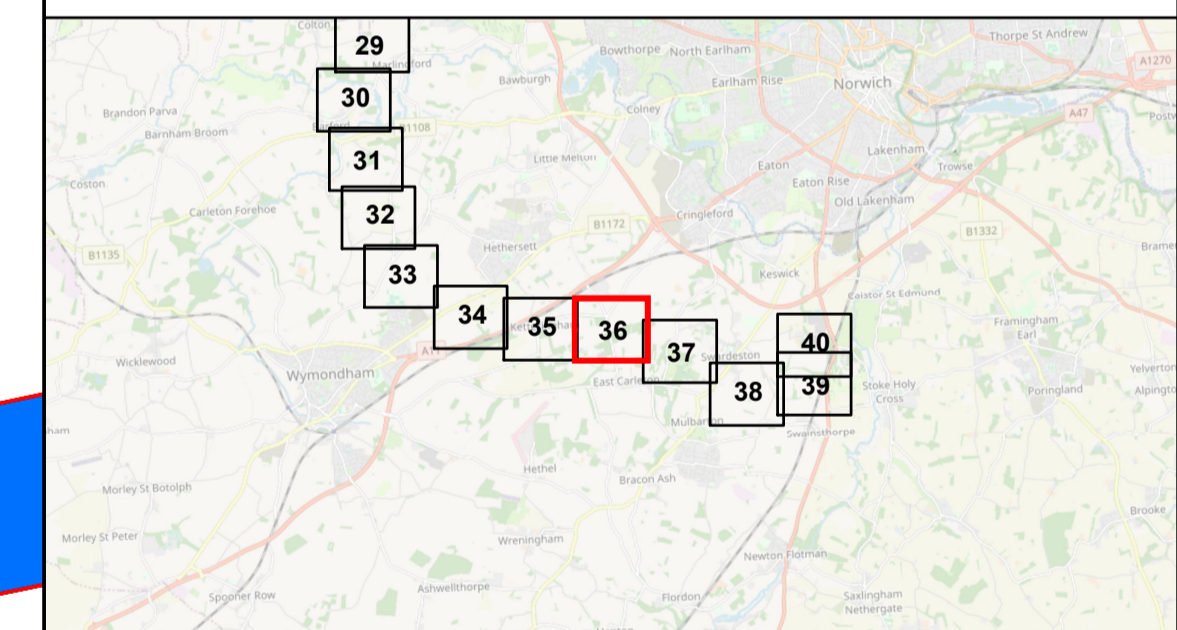
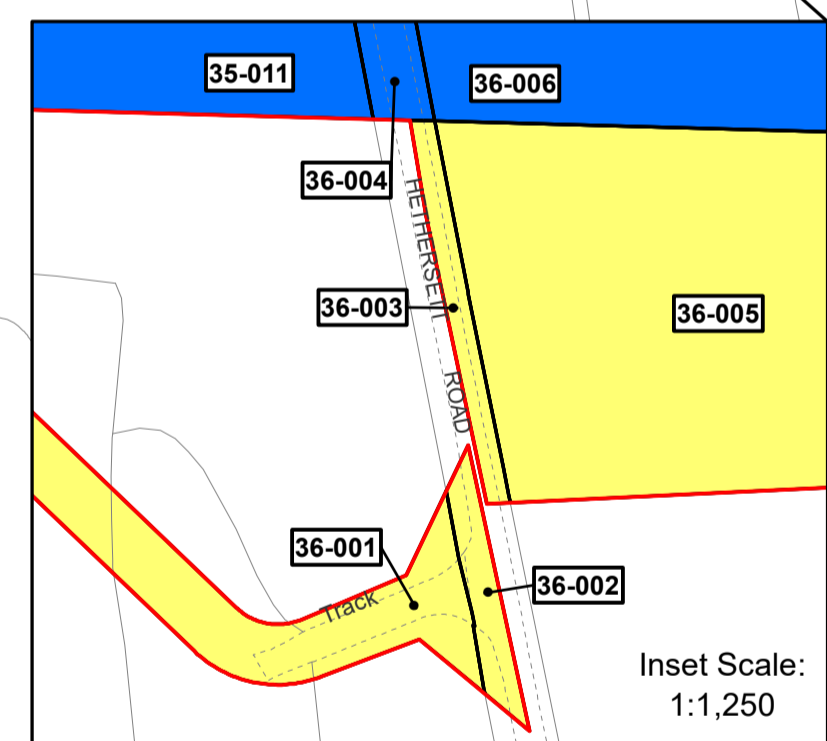
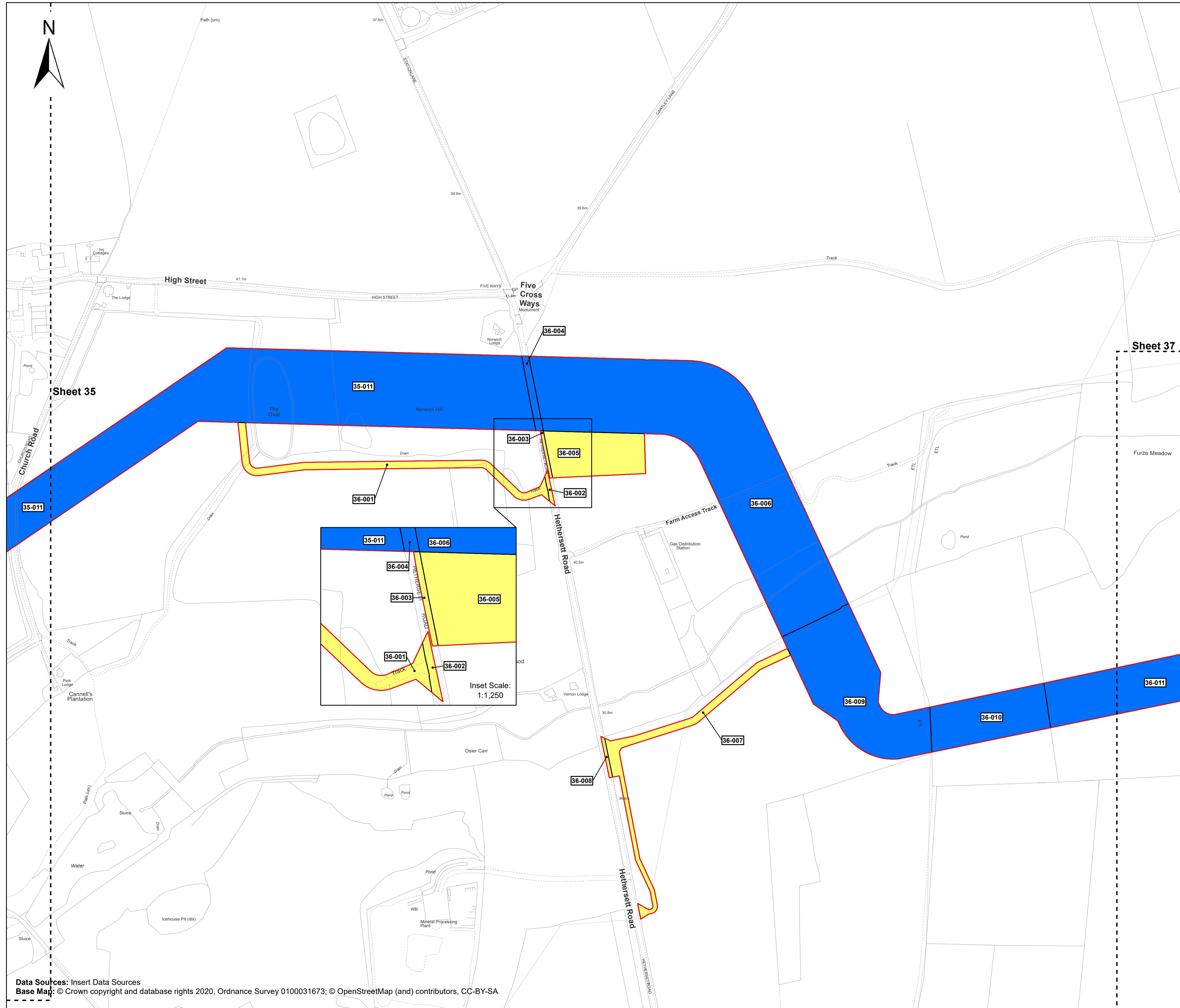
Title: Land Plan - Onshore

Sheet 36 of 40

APFP Regulations Reference: 5(2)(i)
Application Doc. no.: 2.3

Legend:

- Order Limits
- Sheet Extent
- Land Subject to Temporary Occupation and Use and Acquisition of Permanent Rights
35-011; 36-004; 36-006; 36-009; 36-010; 36-011
- Land Subject to Temporary Occupation and Use
36-001; 36-002; 36-003; 36-005; 36-007; 36-008



Coordinate Reference System: British National Grid
Transformation WGS84: OSGB_1936_To_WGS_1984_7

0 0.15 0.3 km
0 0.08 0.16 Miles

Scale: 1:2,500 Scale at size: A1

D	04/04/2023	Fourth Issue – Material Change	PR	SH	HH
C	28/02/2023	Third Issue	PR	SH	HH
B	12/10/2022	Second Issue	PR	SH	HH
A	10/08/2022	First Issue	PR	SH	HH
REV	DATE	STATUS	DRW	CHK	APR

Data Sources: Insert Data Sources
Base Map: © Crown copyright and database rights 2020, Ordnance Survey 0100031673; © OpenStreetMap (and) contributors, CC-BY-SA



Sheringham Shoal and Dudgeon Extension Projects

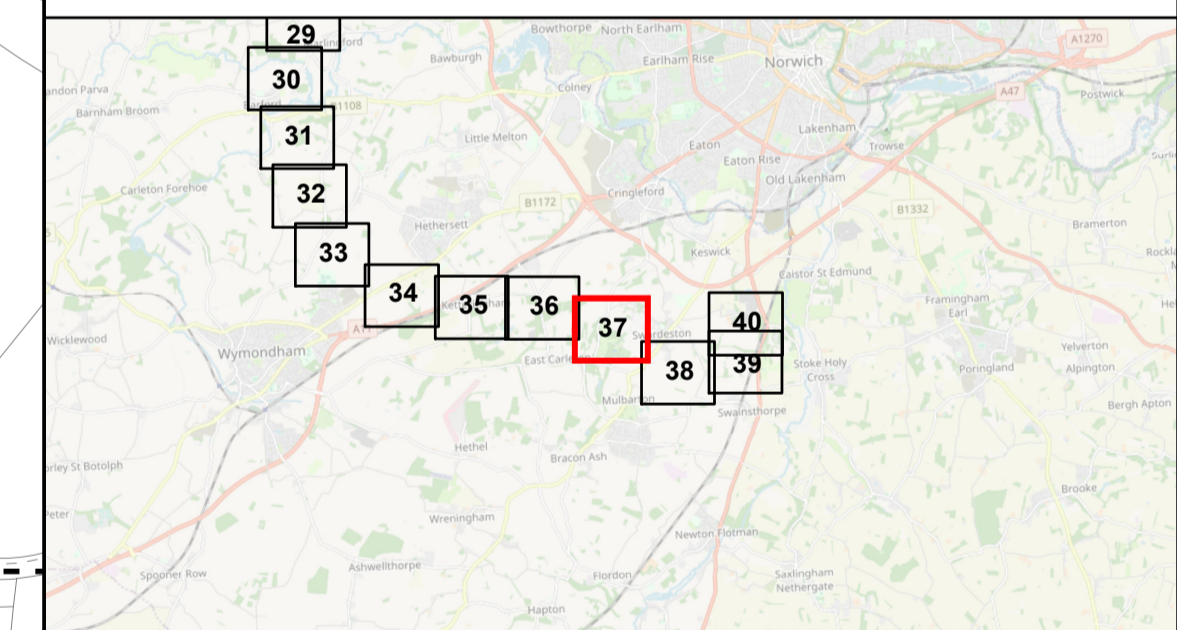
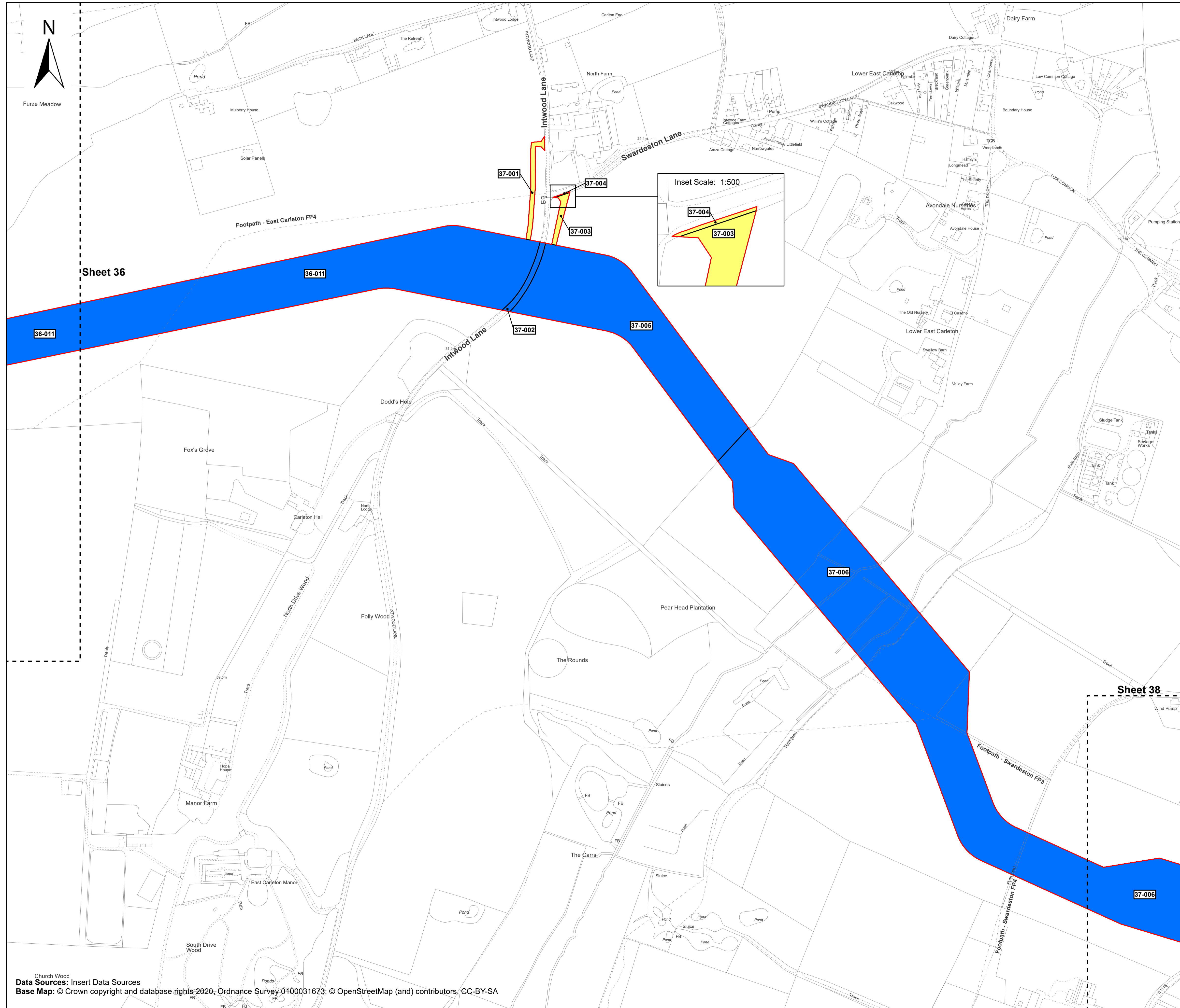
Title: Land Plan - Onshore

Sheet 37 of 40

APFP Regulations Reference: 5(2)(i)
Application Doc. no.: 2.3

Legend:

- Order Limits
- Sheet Extent
- Land Subject to Temporary Occupation and Use and Acquisition of Permanent Rights
36-011; 37-002; 37-005; 37-006
- Land Subject to Temporary Occupation and Use
37-001; 37-003; 37-004



Coordinate Reference System: British National Grid
Transformation WGS84: OSGB_1936_To_WGS_1984_7

0 0.15 0.3 km
0 0.08 0.16 Miles

Scale: 1:2,500 Scale at size: A1

D	04/04/2023	Fourth Issue – Material Change	PR	SH	HH
C	28/02/2023	Third Issue	PR	SH	HH
B	12/10/2022	Second Issue	PR	SH	HH
A	10/08/2022	First Issue	PR	SH	HH
REV	DATE	STATUS	DRW	CHK	APR



620000

Swardeston

Sheringham Shoal and Dudgeon Extension Projects

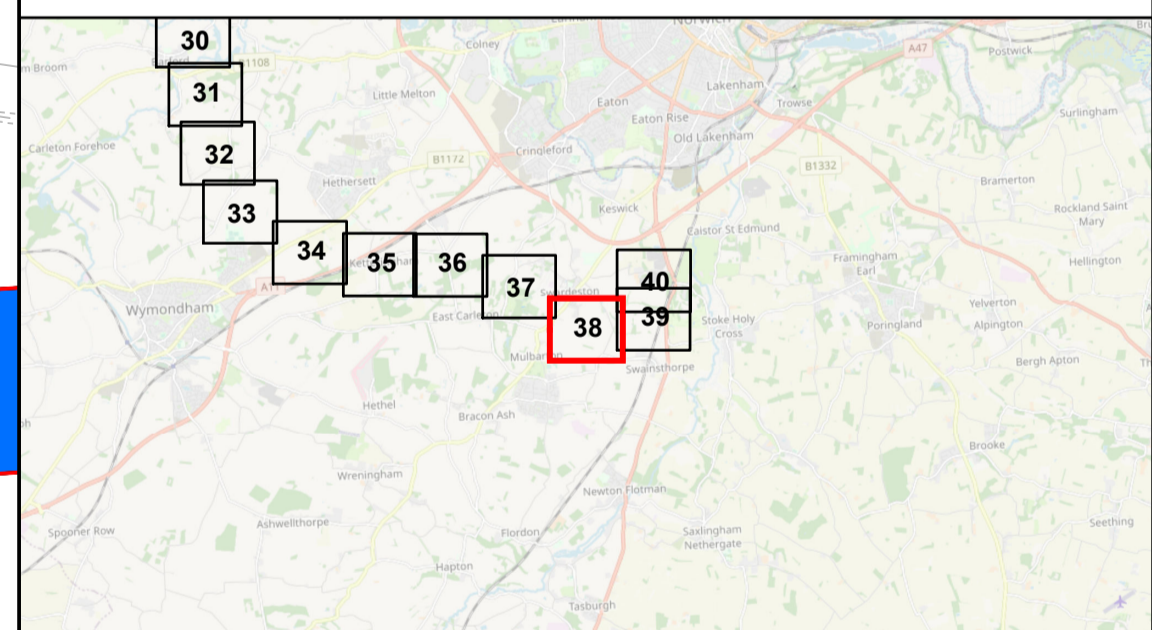
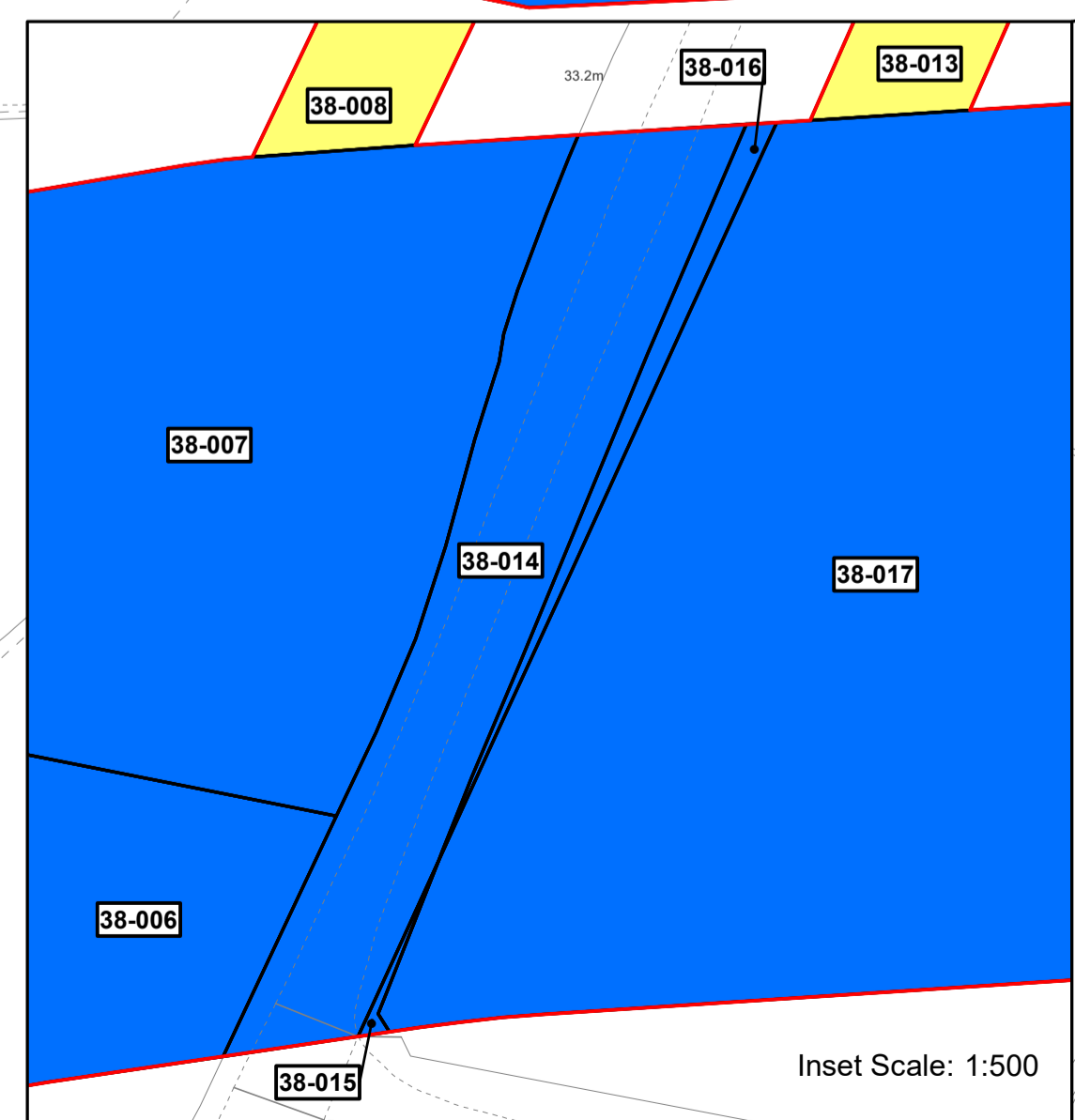
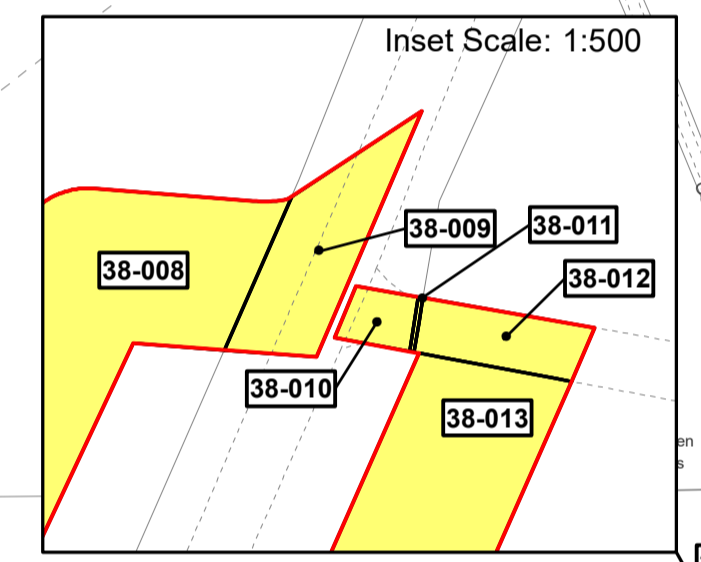
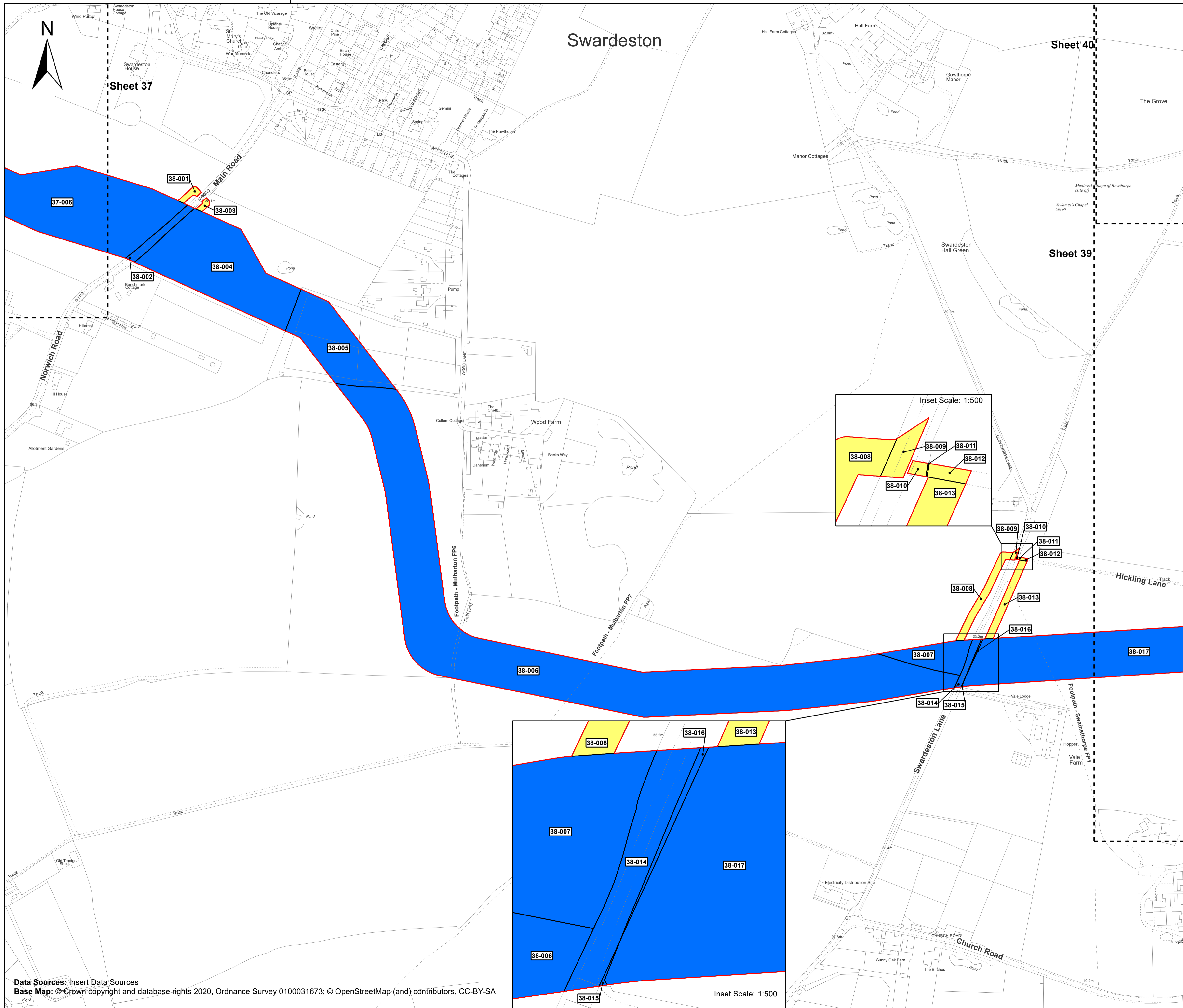
Title: Land Plan - Onshore

Sheet 38 of 40

APFP Regulations Reference: 5(2)(i)
Application Doc. no.: 2.3

Legend:

- Order Limits
- Sheet Extent
- Land Subject to Temporary Occupation and Use and Acquisition of Permanent Rights
37-006; 38-002; 38-004; 38-005; 38-006; 38-007; 38-014; 38-015; 38-016; 38-017
- Land Subject to Temporary Occupation and Use
38-001; 38-003; 38-008; 38-009; 38-010; 38-011; 38-012; 38-013



Coordinate Reference System: British National Grid
Transformation WGS84: OSGB_1936_To_WGS_1984_7

0 0.15 0.3 km
0 0.08 0.16 Miles

Scale: 1:2,500 Scale at size: A1

D	04/04/2023	Fourth Issue – Material Change	PR	SH	HH
C	28/02/2023	Third Issue	PR	SH	HH
B	12/10/2022	Second Issue	PR	SH	HH
A	10/08/2022	First Issue	PR	SH	HH
REV	DATE	STATUS	DRW	CHK	APR

Data Sources: Insert Data Sources
Base Map: © Crown copyright and database rights 2020, Ordnance Survey 0100031673; © OpenStreetMap (and) contributors, CC-BY-SA



Sheringham Shoal and Dudgeon Extension Projects

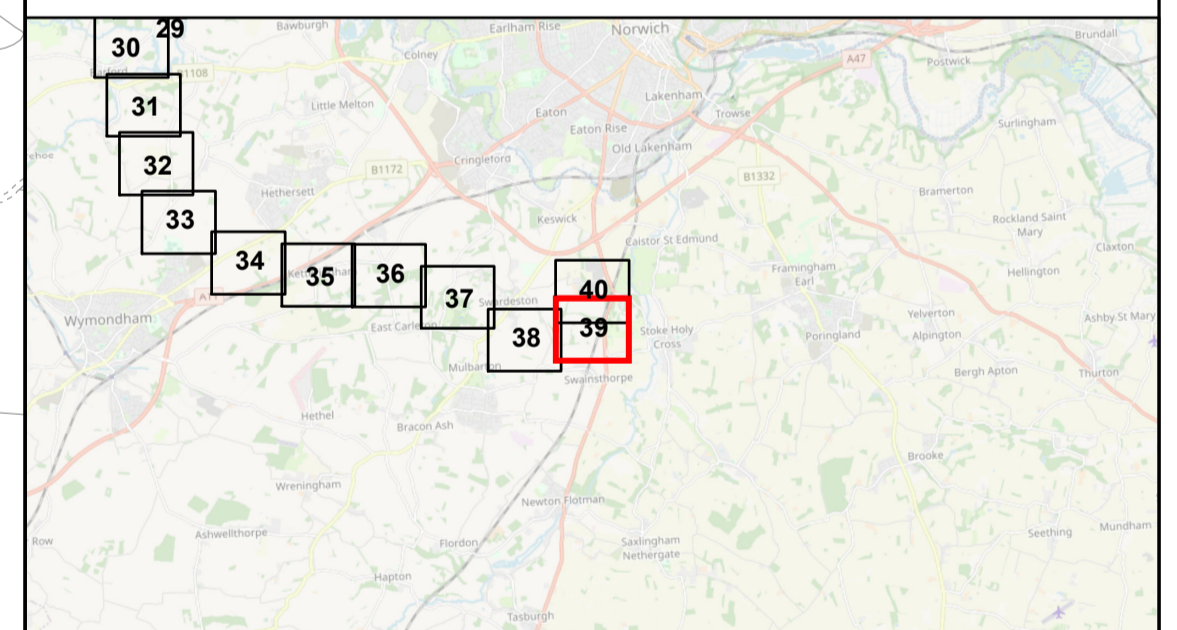
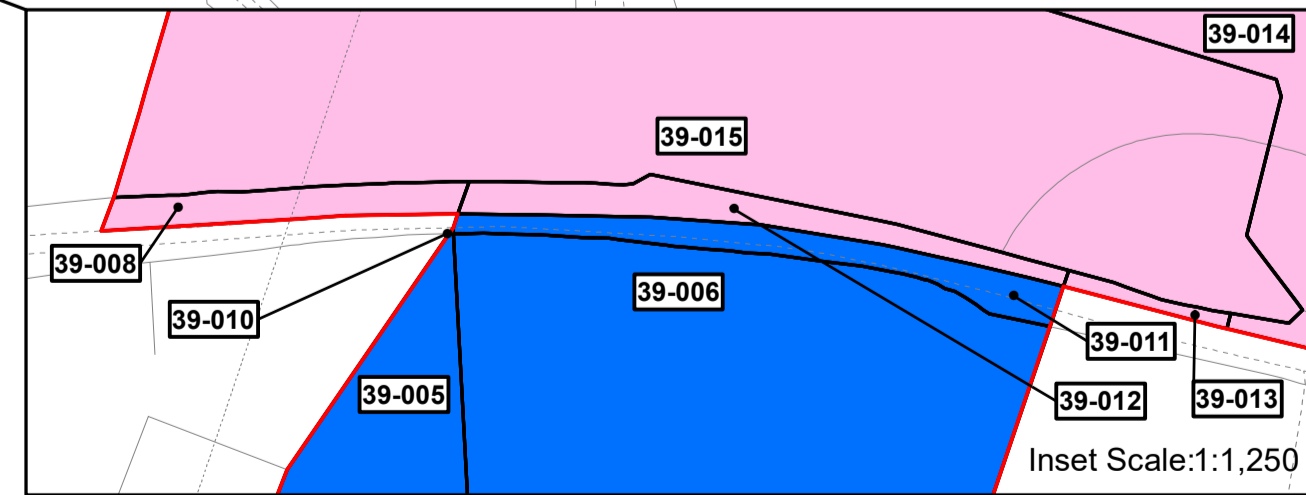
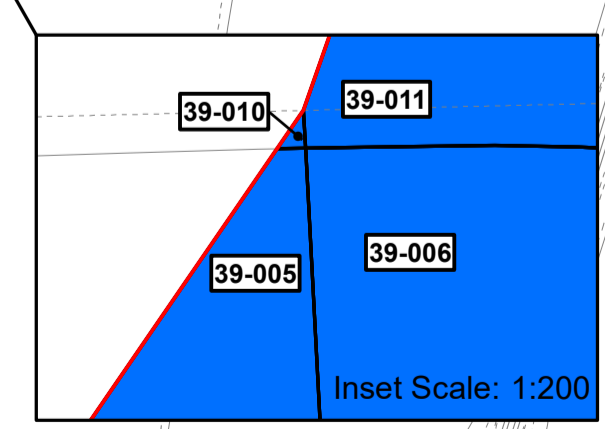
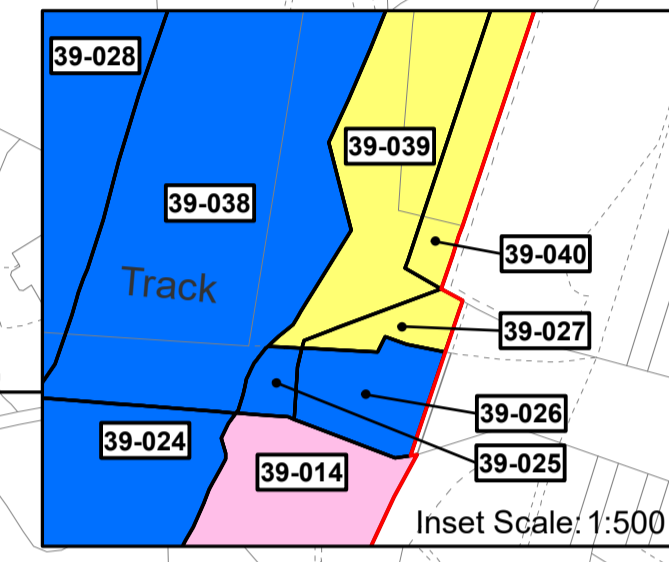
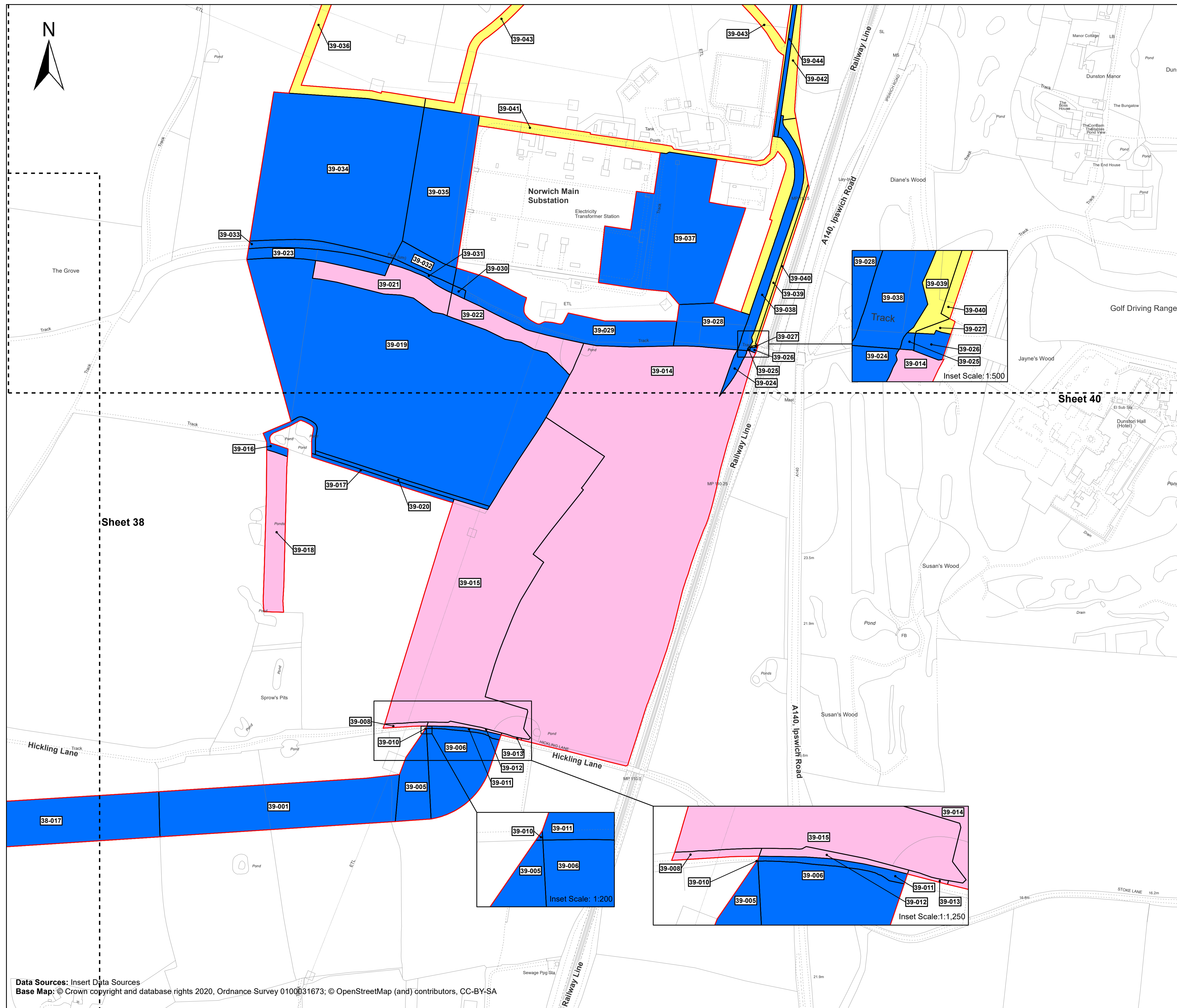
Title: Land Plan - Onshore

Sheet 39 of 40

APFP Regulations Reference: 5(2)(i)
Application Doc. no.: 2.3

Legend:

- Order Limits
- Sheet Extent
- Land Subject to Temporary Occupation and Use and Acquisition of Permanent Rights
39-017; 39-001; 39-005; 39-006; 39-010; 39-011; 39-016; 39-017; 39-019; 39-020; 39-023; 39-024; 39-025; 39-026; 39-028; 39-029; 39-030; 39-031; 39-032; 39-033; 39-034; 39-035; 39-037; 39-038; 39-044
- Land Subject to Temporary Occupation and Use
39-027; 39-036; 39-039; 39-040; 39-041; 39-042; 39-043
- Land Subject to Temporary Occupation and Freehold Acquisition
39-008; 39-012; 39-013; 39-014; 39-015; 39-018; 39-021; 39-022



Coordinate Reference System: British National Grid
Transformation WGS84: OSGB_1936_To_WGS_1984_7

0 0.15 0.3 km
0 0.08 0.16 Miles

Scale: 1:2,500 Scale at size: A1

D	04/04/2023	Fourth Issue – Material Change	PR	SH	HH
C	28/02/2023	Third Issue	PR	SH	HH
B	12/10/2022	Second Issue	PR	SH	HH
A	10/08/2022	First Issue	PR	SH	HH
REV	DATE	STATUS	DRW	CHK	APR

Data Sources: Insert Data Sources
Base Map: © Crown copyright and database rights 2020, Ordnance Survey 0100031673; © OpenStreetMap (and) contributors, CC-BY-SA



Sheringham Shoal and Dudgeon Extension Projects

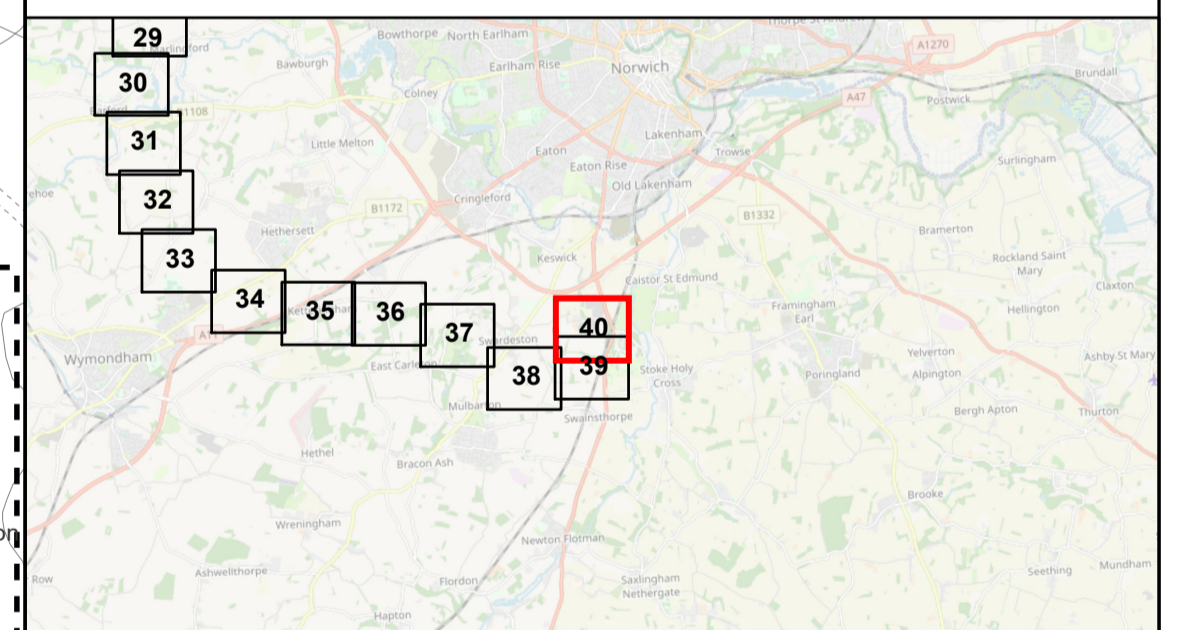
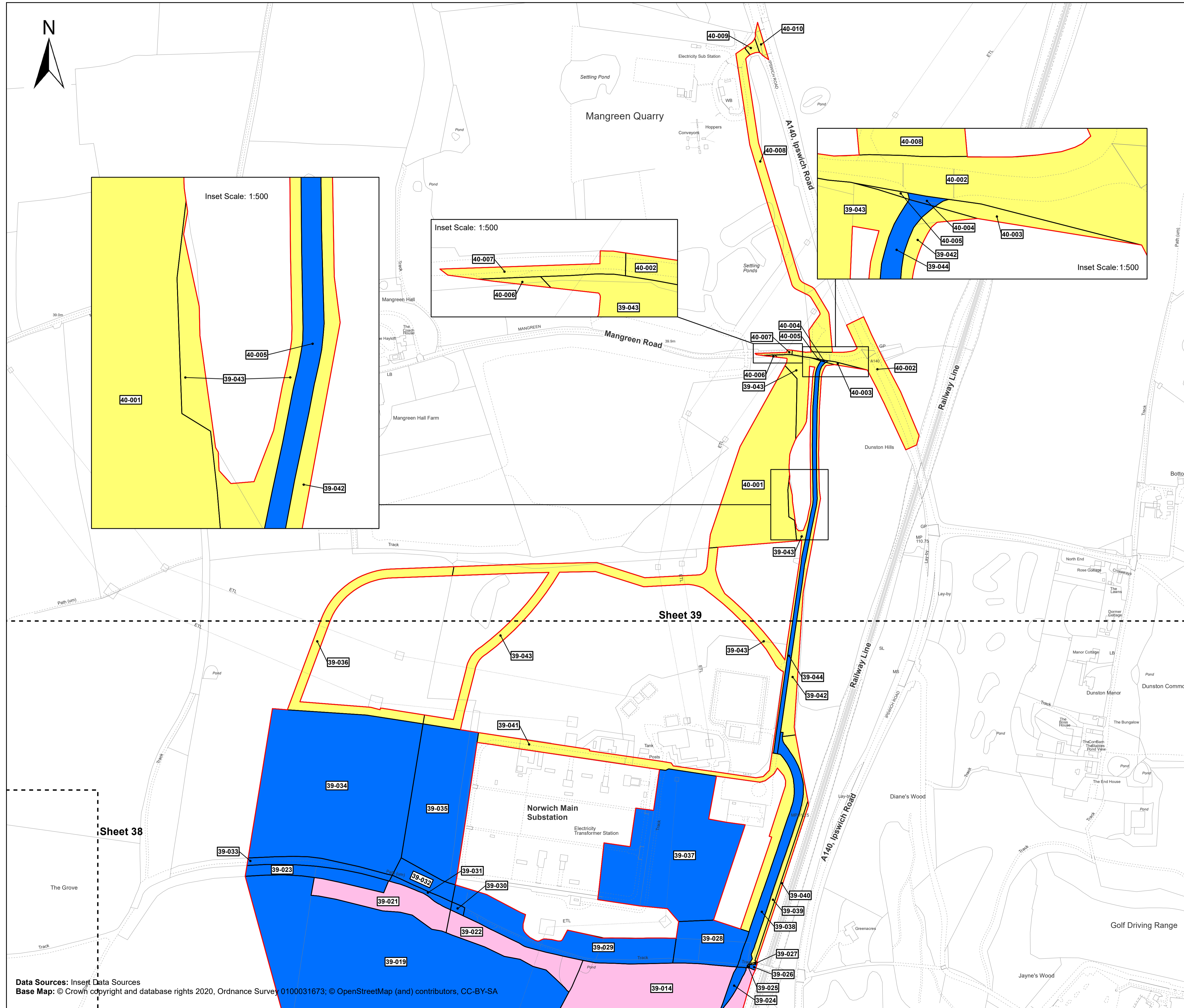
Title: Land Plan - Onshore

Sheet 40 of 40

APFP Regulations Reference: 5(2)(i)
Application Doc. no.: 2.3

Legend:

- Order Limits
- Sheet Extent
- Land Subject to Temporary Occupation and Use and Acquisition of Permanent Rights
39-019; 39-023; 39-024; 39-025; 39-026; 39-028; 39-029; 39-030; 39-031; 39-032; 39-033; 39-034; 39-035; 39-037; 39-038; 39-044; 40-004
- Land Subject to Temporary Occupation and Use
39-027; 39-036; 39-039; 39-040; 39-041; 39-042; 39-043; 40-001; 40-002; 40-003; 40-005; 40-006; 40-007; 40-008; 40-009; 40-010
- Land Subject to Temporary Occupation and Freehold Acquisition
39-014; 39-021; 39-022



Coordinate Reference System: British National Grid
Transformation WGS84: OSGB_1936_To_WGS_1984_7

0 0.15 0.3 km
0 0.08 0.16 Miles

Scale: 1:2,500 Scale at size: A1

REV	DATE	STATUS	DRW	CHK	APR
D	04/04/2023	Fourth Issue – Material Change	PR	SH	HH
C	28/02/2023	Third Issue	PR	SH	HH
B	12/10/2022	Second Issue	PR	SH	HH
A	10/08/2022	First Issue	PR	SH	HH

Data Sources: Inset Data Sources
Base Map: © Crown copyright and database rights 2020, Ordnance Survey 0100031673; © OpenStreetMap (and) contributors, CC-BY-SA

